
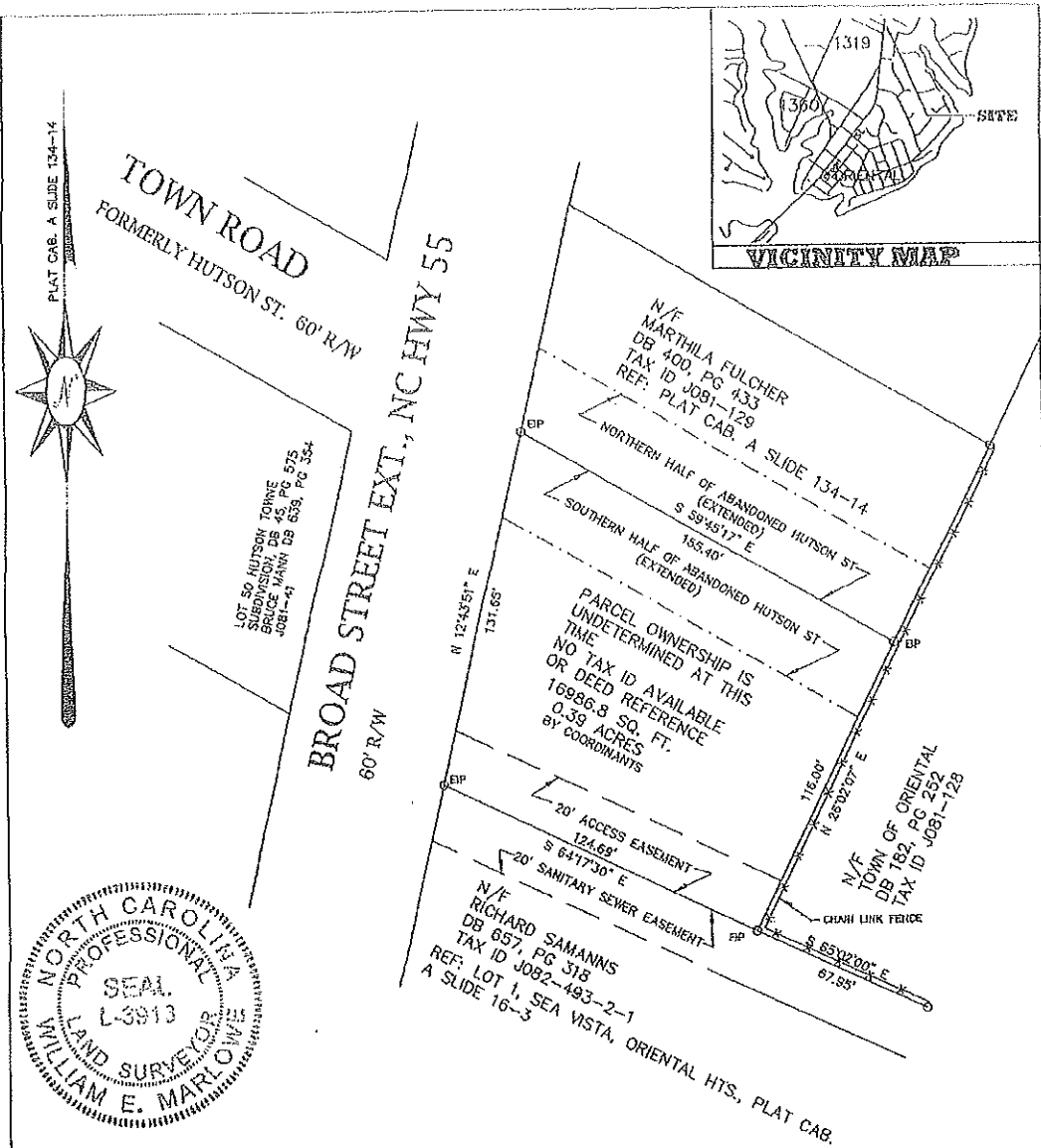


§ 160A-299. Procedure for permanently closing streets and alleys.

(a) When a city proposes to permanently close any street or public alley, the council shall first adopt a resolution declaring its intent to close the street or alley and calling a public hearing on the question. The resolution shall be published once a week for four successive weeks prior to the hearing, **a copy thereof shall be sent by registered or certified mail to all owners of property adjoining the street or alley as shown on the county tax records, and a notice of the closing and public hearing shall be prominently posted in at least two places along the street or alley.** If the street or alley is under the authority and control of the Department of Transportation, a copy of the resolution shall be mailed to the Department of Transportation. At the hearing, any person may be heard on the question of whether or not the closing would be detrimental to the public interest, or the property rights of any individual. If it appears to the satisfaction of the council after the hearing that closing the street or alley is not contrary to the public interest, and that no individual owning property in the vicinity of the street or alley or in the subdivision in which it is located would thereby be deprived of reasonable means of ingress and egress to his property, the council may adopt an order closing the street or alley. A certified copy of the order (or judgment of the court) shall be filed in the office of the register of deeds of the county in which the street, or any portion thereof, is located.



I, WILLIAM E. MARLOWE, PROFESSIONAL LAND SURVEYOR, DO HEREBY CERTIFY THAT THE SURVEY IS OF AN EXISTING PARCEL OR PARCELS OF LAND OR MORE EXISTING EASEMENTS AND DOES NOT CREATE A NEW STREET OR CHANGE AN EXISTING STREET.

William E. Marlowe
 WILLIAM E. MARLOWE
 03-09-2020
 DATE

NOTE: THIS PROPERTY LIES WITHIN FLOOD ZONE X ACCORDING TO FEMA FIRM DATA

0' 50' 100' 150'

LEGEND
 THESE STANDARD SYMBOLS MAY BE FOUND IN THE DRAWING

SIP-SET IRON PIN NPS-NO PIN SET
 EIP-EXISTING IRON PIN/PIPE
 EPK-EXISTING PK NAIL
 SPK-SET PK NAIL R/W- RIGHT OF WAY
 B/L-BUILDING LINE E-ELECTRIC LINE
 CL-CENTER LINE PL-PROPERTY LINE
 NIP-NO IP FOUND
 ECM-EXIST CONC. MONUMENT

I, William E. Marlowe, do hereby certify that, to the best of my knowledge and belief, this Plat, drawn under my supervision, represents a field survey conducted under my supervision (Ref. deed description recorded in Book 182, Page 232, etc.)(other); that the boundaries not surveyed are clearly noted as "Drawn from information found in Book 111, Page _____"; that the ratio of precision, as calculated, is greater than 1 in 10,000; that this Plat was prepared in accordance with G.S. 47-30 as amended.

Witness my original signature and seal this
 9th day of MARCH, 2020.
William E. Marlowe
 L-3913

PARCEL SURVEY		
DRAWN	DATE	TOWN OF ORIENTAL
	03/09/20	BROAD ST. EXT
APPROVED	TOWNSHIP	ORIENTAL, NC
SCALE	SHEET	PROJECT NO.
1" = 50'		20978

WILLIAM E. MARLOWE, PLS
 1109 GILGO ROAD, ORIENTAL, NC 28521
 252-249-9862

RESOLUTION 2023-01

THAT WHEREAS, the eastern terminus of Town Road (formerly Hutson Street), being all of Town Road lying on the eastern side of its intersection with Broad Street (N.C. Highway #55) in the Town of Oriental, all as more particularly illustrated on the attached Exhibit A is an unimproved street that has never been opened to the public; and

WHEREAS, the Board of Commissioners of the Town of Oriental has received a request to consider closing said eastern terminus of Town Road, and the Board of Commissioners deems it advisable to consider doing so.

NOW, THEREFORE, BE IT RESOLVED BY THE BOARD OF COMMISSIONERS OF THE TOWN OF ORIENTAL:

Section 1: That the Board of Commissioners will consider closing the eastern terminus of Town Road in the Town of Oriental as more particularly described on the attached Exhibit B, and does hereby declare its intent to do so.

Section 2: That a public hearing will be conducted by the Board of Commissioners of the Town of Oriental at 8:00a.m., or as soon thereafter as the matter may be reached, on February 7, 2022, in the Town Hall in said Town on the question of closing said street, in order that all interested parties may be given an opportunity to be heard.

ADOPTED THIS 10th Day of January, 2023.

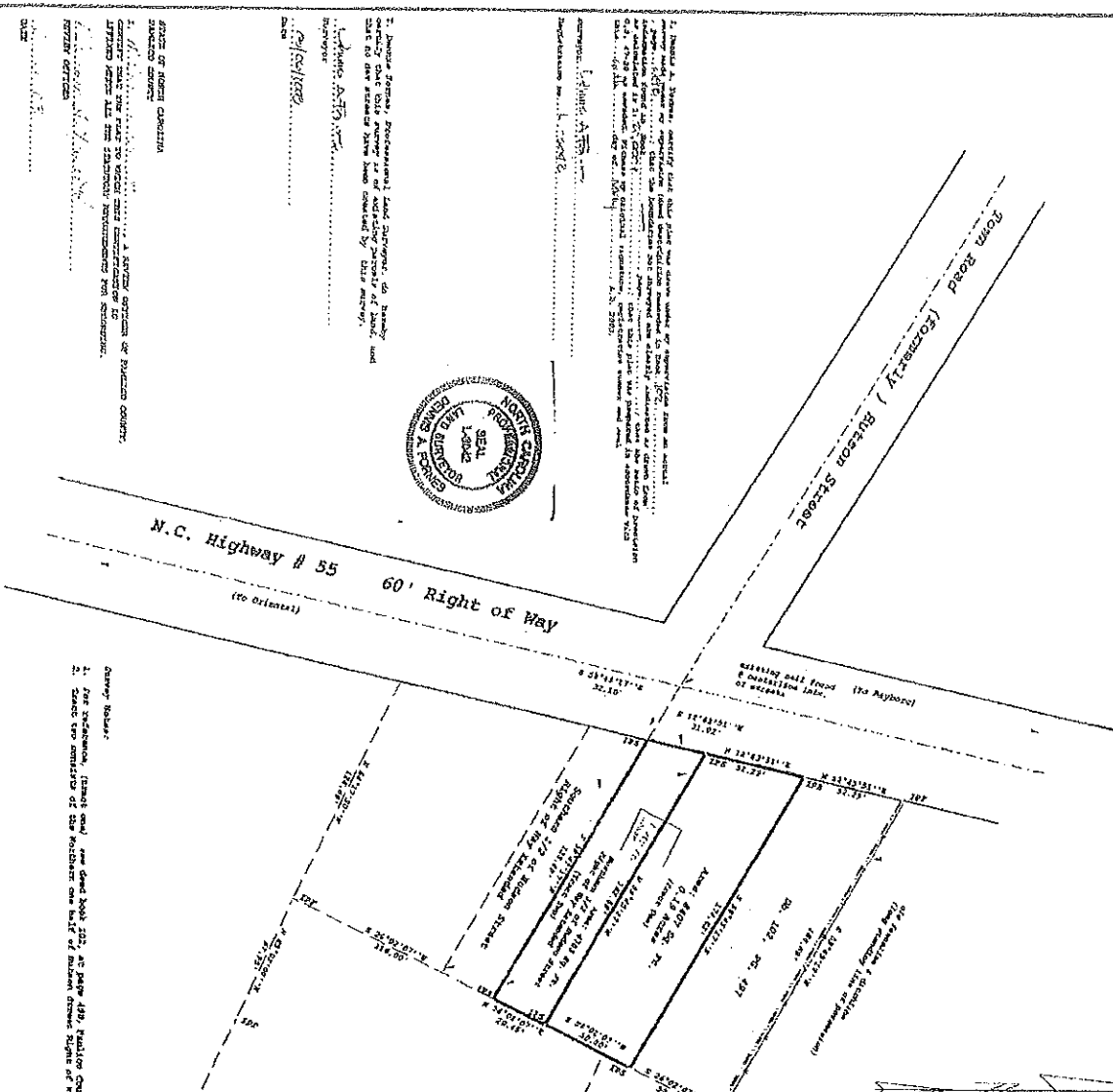
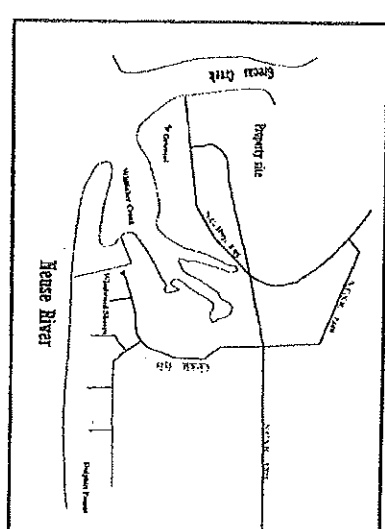
MAYOR

TOWN CLERK

Exhibit A

Insert Fornes Survey – Plat Cab A, Slide 134-14

THIS IS A PLAT OF LAND
AS SHOWN BY
THE RECORD OF DEEDS
P.C.A. 134-14



1. I, James James Professional Land Surveyor, do hereby certify that this survey is of accurate survey of land and that no error or mistake have been committed by this survey.

James J. James
Professional Land Surveyor
P.O. Box 12947, New Bern, North Carolina 28561
Telephone: (252) 240-0188

Boundary Survey For
Marthins Fulcher
Two Tracts Southeast Side N.C. 55
Oriental, North Carolina

Number Two Township, Pamlico County
May 6, 2003
Scale: 1" = 40'

Graphic Scale
0 20 40 80 120

Exhibit B

All that certain tract or parcel of land located in the Town of Oriental, Pamlico County, North Carolina, and being more particularly described as follows:

All of the eastern terminus of Town Road (formerly Hutson Street) lying on the eastern side of Broad Street and being identified as Northern $\frac{1}{2}$ of Hudson Street Right of Way Extended and Southern $\frac{1}{2}$ of Hudson Street Right of Way Extended on the survey entitled "Boundary Survey for Marthina Fulchor" prepared by Dennis Fornes, PLS, dated May 6, 2003, and recorded in Plat Cabinet A at Slide 134-14 in the Pamlico County Registry.