

# Manager's Report

Period Covered Feb 1- February 29, 2020

Submitted by: Diane Miller, Manager

1. Financial records attached – YTD
2. USDA and NC Ag contributions: Waiting on their side execution.
3. Mgr will be out- March 13<sup>th</sup>. Water Dept guys all in class March 5 for certification credits. Several other emergency mgmt. classes this month and ECCOG.
4. Mike Hill comes from USRWA to do our CCR and Water Supply Plan updates- you'll be asked to sign off on those when complete.
5. Flood Prevention Ordinance draft (attached in this section). County has sent draft to state- may be a different procedure for adoption this time.
6. Intern: We have an offer of an unpaid MPA intern from Auburn University for several weeks May-June this summer. (Resume and contract from Auburn attached in this section.)
7. Census: There will be a Census section next month- time to start getting the word out- our federal allocations for the next ten years depend upon an accurate counting.
8. Audit response (attached)- Our required response to the State Auditor concerning water fund and circumstances surrounding.
9. Retreat items- Still gathering.



**Town of Oriental**  
**Revenue Statement : 2019 - 2020**  
**for Accounting Period 3/31/2020**

**GENERAL FUND**

Account #	Account Description	Estimated Revenue	Activity this Period	Revenue YTD	Uncollected YTD	% Coll
10-30-30100	CURRENT YEAR PROPERTY TAX	\$470,684.00	\$144,771.51	\$378,778.73	\$91,905.27	80.47
10-30-30110	CURRENT YEAR DMV TAX	\$22,650.00	\$4,180.67	\$13,830.51	\$8,819.49	61.06
10-30-30200	PRIOR YEAR PROPERTY TAX	\$5,500.00	\$53,440.62	\$59,882.21	(\$54,382.21)	1088.77
10-30-30300	INTEREST ON TAXES	\$2,500.00	\$330.01	\$1,967.41	\$532.59	78.70
10-30-30700	NC SALES TAX REFUND	\$6,000.00	\$0.00	\$0.00	\$6,000.00	0.00
10-30-31000	SALES & USE TAX	\$187,277.00	\$15,473.70	\$99,025.47	\$88,251.53	52.88
10-30-31500	FED & STATE GAS REFUND	\$900.00	\$0.00	\$0.00	\$900.00	0.00
10-30-31600	SOLID WASTE DISP T	\$632.54	\$0.00	\$175.95	\$456.59	27.82
10-30-32100	FRANCHISE TAX-Elec,Phone,Cable	\$72,048.00	\$0.00	\$20,548.09	\$51,499.91	28.52
10-30-32200	BEER & WINE TAX	\$4,416.00	\$0.00	\$0.00	\$4,416.00	0.00
10-30-32600	OCCUPANCY TAX-HEADS IN BED	\$13,000.00	\$1,273.22	\$11,458.33	\$1,541.67	88.14
10-30-32700	OCCUPANCY TX-WATERFRONT ENHANC	\$13,000.00	\$1,273.19	\$11,458.08	\$1,541.92	88.14
10-30-32710	WATERCRAFT RACK RENTAL	\$50.00	\$40.00	\$70.00	(\$20.00)	140.00
10-30-32800	SOLID WASTE FEES	\$104,000.00	\$17,428.40	\$69,912.50	\$34,087.50	67.22
10-30-32810	RECYCLING FEE	\$18,125.00	\$3,017.20	\$12,086.80	\$6,038.20	66.69
10-30-33200	POWELL BILL ALLOCATION	\$39,000.00	\$0.00	\$39,037.59	(\$37.59)	100.10
10-30-33500	DOG PARK FEE	\$500.00	\$75.00	\$315.00	\$185.00	63.00
10-30-33700	TREE BOARD DONATIONS	\$0.00	\$100.00	\$100.00	(\$100.00)	0.00
10-30-34000	G/F INTEREST INCOME	\$3,700.00	\$0.00	\$604.35	\$3,095.65	16.33
10-30-34020	MOWING INCOME	\$900.00	\$0.00	\$0.00	\$900.00	0.00
10-30-34100	POWELL BILL INTEREST INCOME	\$350.00	\$0.00	\$114.89	\$235.11	32.83
10-30-35300	G/F OTHER INCOME	\$150.00	\$25.00	\$150.00	\$0.00	100.00
10-30-35320	FEMA REIMBURSEMENTS	\$0.00	\$303,894.01	\$438,250.94	(\$438,250.94)	0.00
10-30-35350	POLICE OTHER	\$0.00	\$0.00	\$4.50	(\$4.50)	0.00
10-30-35360	POLICE TICKETS	\$100.00	\$0.00	\$100.00	\$0.00	100.00
10-30-35370	POLICE REPORTS	\$12.00	\$0.00	\$0.00	\$12.00	0.00
10-30-35400	ZONING & PERMIT FEES	\$3,000.00	\$1,850.00	\$3,550.00	(\$550.00)	118.33
<b>Total Dept.</b>	<b>REVENUES</b>	<b>\$968,494.54</b>	<b>\$547,172.53</b>	<b>\$1,161,421.35</b>	<b>(\$192,926.81)</b>	<b>119.92</b>
<b>Total Revenues</b>	<b>GENERAL FUND</b>	<b>\$968,494.54</b>	<b>\$547,172.53</b>	<b>\$1,161,421.35</b>	<b>(\$192,926.81)</b>	<b>119.92</b>



**Town of Oriental**  
**Revenue Statement : 2019 - 2020**  
**for Accounting Period 3/31/2020**

**CAPITAL PROJECTS-RACCOON CREEK FLOOD**

Account #	Account Description	Estimated Revenue	Activity this Period	Revenue YTD	Uncollected YTD	% Coll
21-30-36500	RACCOON CREEK FLOOD GRANT	\$0.00	\$0.00	\$14,833.50	(\$14,833.50)	0.00
<b>Total Dept.</b>	<b>REVENUES</b>	<b>\$0.00</b>	<b>\$0.00</b>	<b>\$14,833.50</b>	<b>(\$14,833.50)</b>	<b>0.00</b>
<b>Total Revenues</b>	<b>CAPITAL PROJECTS-RACCOON CREEK FLOOD</b>	<b>\$0.00</b>	<b>\$0.00</b>	<b>\$14,833.50</b>	<b>(\$14,833.50)</b>	<b>0.00</b>



**Town of Oriental**  
**Revenue Statement : 2019 - 2020**  
**for Accounting Period 3/31/2020**

**WHITTAKER POINTE-CAPITAL PROJECT**

Account #	Account Description	Estimated Revenue	Activity this Period	Revenue YTD	Uncollected YTD	% Coll
24-30-36500	WHITTAKER POINTE-REIMBURSEMENT	\$1,654,276.00	\$4,500.00	\$4,500.00	\$1,649,776.00	0.27
<b>Total Dept.</b>	<b>REVENUES</b>	<b>\$1,654,276.00</b>	<b>\$4,500.00</b>	<b>\$4,500.00</b>	<b>\$1,649,776.00</b>	<b>0.27</b>
<b>Total Revenues</b>	<b>WHITTAKER POINTE-CAPITAL PROJECT</b>	<b>\$1,654,276.00</b>	<b>\$4,500.00</b>	<b>\$4,500.00</b>	<b>\$1,649,776.00</b>	<b>0.27</b>



**Town of Oriental**  
**Revenue Statement : 2019 - 2020**  
**for Accounting Period 3/31/2020**

**CAPITAL PROJECT-WHITTAKER CREEK DREDGING**

Account #	Account Description	Estimated Revenue	Activity this Period	Revenue YTD	Uncollected YTD	% Coll
25-30-36500	WHITTAKER CREEK DREDGING GRANT MATCH	\$0.00	\$0.00	\$115,344.00	(\$115,344.00)	0.00
<b>Total Dept.</b>	<b>REVENUES</b>	<b>\$0.00</b>	<b>\$0.00</b>	<b>\$115,344.00</b>	<b>(\$115,344.00)</b>	<b>0.00</b>
<b>Total Revenues</b>	<b>CAPITAL PROJECT-WHITTAKER CREEK DREDGING</b>	<b>\$0.00</b>	<b>\$0.00</b>	<b>\$115,344.00</b>	<b>(\$115,344.00)</b>	<b>0.00</b>



**Town of Oriental**  
**Revenue Statement : 2019 - 2020**  
**for Accounting Period 3/31/2020**

**WATER FUND**

Account #	Account Description	Estimated Revenue	Activity this Period	Revenue YTD	Uncollected YTD	% Coll
50-30-30100	WATER COLLECTIONS	\$292,000.00	\$44,293.70	\$187,434.35	\$104,565.65	64.19
50-30-30110	LATE FEES	\$2,800.00	\$625.00	\$2,405.00	\$395.00	85.89
50-30-30130	RE-READ FEE	\$20.00	\$0.00	\$0.00	\$20.00	0.00
50-30-30140	RECONNECT FEE	\$900.00	\$350.00	\$1,050.00	(\$150.00)	116.67
50-30-30300	WATER SERVICE FEE	\$2,200.00	\$1,445.00	\$3,223.43	(\$1,023.43)	146.52
50-30-30310	WATER BILL SVC FEE	\$1,000.00	\$238.00	\$854.00	\$146.00	85.40
50-30-30400	WATER TAP FEE	\$3,400.00	\$2,000.00	\$3,000.00	\$400.00	88.24
50-30-30500	IRRIGATION METER FEE	\$0.00	\$450.00	\$450.00	(\$450.00)	0.00
50-30-30600	WATER INTEREST REVENUE	\$600.00	\$0.00	\$130.53	\$469.47	21.76
50-30-30700	NC SALES TAX REFUND	\$6,000.00	\$0.00	\$0.00	\$6,000.00	0.00
50-30-31000	WATER OTHER INCOME	\$100.00	\$175.00	\$225.00	(\$125.00)	225.00
50-30-31100	BRMSD BILLING FEE	\$12,400.00	\$2,052.00	\$7,192.50	\$5,207.50	58.00
<b>Total Dept.</b>	<b>REVENUES</b>	<b>\$321,420.00</b>	<b>\$51,628.70</b>	<b>\$205,964.81</b>	<b>\$115,455.19</b>	<b>64.08</b>
<b>Total Revenues</b>	<b>WATER FUND</b>	<b>\$321,420.00</b>	<b>\$51,628.70</b>	<b>\$205,964.81</b>	<b>\$115,455.19</b>	<b>64.08</b>
<b>Grand Total</b>		<b>\$2,944,190.54</b>	<b>\$603,301.23</b>	<b>\$1,502,063.66</b>	<b>\$1,442,126.88</b>	<b>51.02</b>



**Town of Oriental**  
**Expenditure Statement : 2019 - 2020**  
**for Accounting Period 3/31/2020**

**GENERAL FUND**

Account #	Account Description	Approp Amount	Activity this Period	Expenditure YTD	Encumbrance YTD	Unencumbered Balance	% Exp. & Enc.
<b>Department</b>	<b>50</b>	<b>ADMINISTRATION</b>					
10-50-52100	TOWN MANAGER SALARY	\$64,000.00	\$12,717.94	\$44,717.86	\$0.00	\$19,282.14	69.87
10-50-52111	MERIT COMPENSATION	\$7,587.00	\$0.00	\$10,353.59	\$0.00	(\$2,766.59)	136.46
10-50-52200	ADMIN. ASST. SALARY	\$80,333.00	\$10,878.16	\$32,352.15	\$0.00	\$47,980.85	40.27
10-50-52300	ADMIN. FICA TAX EXPENSE	\$13,153.10	\$2,455.61	\$8,548.11	\$0.00	\$4,604.99	64.99
10-50-52400	ADMIN HEALTH & LIFE	\$38,984.38	\$4,448.77	\$20,990.36	\$0.00	\$17,994.02	53.84
10-50-52410	ADMIN RETIIREMENT- ORBITS	\$15,388.00	\$2,872.87	\$10,000.61	\$0.00	\$5,387.39	64.99
10-50-52420	UNEMPLOYMENT INS.	\$0.00	\$0.00	\$211.83	\$0.00	(\$211.83)	0.00
10-50-52500	DUES & SUBSCRIPTIONS	\$3,216.00	\$168.12	\$3,699.87	\$0.00	(\$483.87)	115.05
10-50-52600	AUDIT FEES	\$16,000.00	\$3,746.25	\$29,985.00	\$0.00	(\$13,985.00)	187.41
10-50-52700	LEGAL FEES	\$5,500.00	\$1,022.52	\$2,408.74	\$0.00	\$3,091.26	43.80
10-50-52800	COMPUTER/SOFTWARE	\$1,000.00	\$475.00	\$1,197.06	\$0.00	(\$197.06)	119.71
10-50-52810	COMPUTER MAINTENANCE	\$4,500.00	\$768.00	\$4,015.98	\$0.00	\$484.02	89.24
10-50-53000	PLANNING BOARD EXPENSES	\$100.00	\$0.00	\$62.00	\$0.00	\$38.00	62.00
10-50-53010	ZONING/PLANNING COSTS	\$500.00	\$652.79	\$1,102.99	\$0.00	(\$602.99)	220.60
10-50-53100	MEETINGS/CONV.	\$800.00	(\$4.98)	\$30.88	\$0.00	\$769.12	3.86
10-50-53120	EMPLOYEE MEALS	\$500.00	\$54.54	\$304.83	\$0.00	\$195.17	60.97
10-50-53130	EMPLOYEE TRAVEL	\$800.00	\$282.90	\$507.05	\$0.00	\$292.95	63.38
10-50-53200	ADVERTISING/NOTICES	\$600.00	\$100.00	\$1,296.96	\$0.00	(\$696.96)	216.16
10-50-53210	PRINTING	\$1,000.00	\$0.00	\$0.00	\$0.00	\$1,000.00	0.00
10-50-53400	SCHOOLS	\$2,000.00	\$265.00	\$1,140.00	\$0.00	\$860.00	57.00
10-50-53500	OFFICE EQUIPMENT	\$2,800.00	\$48.27	\$1,276.26	\$0.00	\$1,523.74	45.58
10-50-53600	SUPPLIES	\$2,500.00	\$334.36	\$1,386.65	\$0.00	\$1,113.35	55.47
10-50-53610	SUPPLIES-JANITORIAL	\$300.00	\$90.43	\$274.88	\$0.00	\$25.12	91.63
10-50-53700	CAPITAL OUTLAY-EQUIPMENT	\$820.00	\$0.00	\$0.00	\$0.00	\$820.00	0.00
10-50-53800	NC SALES TAX EXPENSE	\$3,000.00	\$461.81	\$3,194.93	\$0.00	(\$194.93)	106.50
10-50-53820	County Sales Tax	\$1,500.00	\$194.44	\$1,345.21	\$0.00	\$154.79	89.68
10-50-54000	G/F OTHER	\$1,200.00	\$1,803.26	\$2,724.97	\$0.00	(\$1,524.97)	227.08
10-50-54010	BANK SERVICE CHARGES	\$2,800.00	\$671.01	\$2,172.07	\$0.00	\$627.93	77.57
10-50-54040	MOWING EXPENSE	\$300.00	\$0.00	\$75.35	\$0.00	\$224.65	25.12
10-50-54050	RETREAT	\$500.00	\$30.98	\$30.98	\$0.00	\$469.02	6.20
10-50-54100	TOWN BOARD SCHOOLING	\$150.00	\$0.00	\$0.00	\$0.00	\$150.00	0.00
10-50-54500	P.C. TAX BILLING	\$10,000.00	\$3,970.42	\$8,811.42	\$0.00	\$1,188.58	88.11



**Town of Oriental**  
**Expenditure Statement : 2019 - 2020**  
**for Accounting Period 3/31/2020**

**GENERAL FUND**

Account #	Account Description	Approp Amount	Activity this Period	Expenditure YTD	Encumbrance YTD	Unencumbered Balance	% Exp. & Enc.
<b>Department</b>	<b>50</b>	<b>ADMINISTRATION</b>					
10-50-54510	P.C. DMV BILLING	\$775.00	\$170.03	\$573.30	\$0.00	\$201.70	73.97
10-50-55100	TELEPHONE	\$1,800.00	\$299.94	\$1,199.76	\$0.00	\$600.24	66.65
10-50-55110	DIANE REIMBURSEMENT	\$3,600.00	\$600.00	\$2,400.00	\$0.00	\$1,200.00	66.67
10-50-55200	POSTAGE	\$500.00	\$3.89	\$356.45	\$0.00	\$143.55	71.29
10-50-55300	INTERNET	\$1,650.00	\$281.94	\$1,121.76	\$0.00	\$528.24	67.99
10-50-55310	EMAIL/WEBSITE	\$250.00	\$395.64	\$459.64	\$0.00	(\$209.64)	183.86
10-50-55500	WORKMAN'S COMP INS	\$4,500.00	\$4.00	\$6,165.90	\$0.00	(\$1,665.90)	137.02
10-50-55600	AUTOMOBILE INS	\$1,250.00	\$0.00	\$1,365.89	\$0.00	(\$115.89)	109.27
10-50-55700	GENERAL LIABILITY INS	\$4,200.00	\$0.00	\$4,152.68	\$0.00	\$47.32	98.87
10-50-55800	REAL & PER. PROPERTY INS	\$3,500.00	\$0.00	\$3,856.83	\$0.00	(\$356.83)	110.20
10-50-55900	PUBLIC OFFICIAL & LAW ENF. INS	\$2,300.00	\$0.00	\$2,172.96	\$0.00	\$127.04	94.48
10-50-56100	GEN. REPAIR & MAINT.	\$1,000.00	\$60.00	\$361.34	\$0.00	\$638.66	36.13
10-50-56200	UTILITIES	\$3,200.00	\$749.81	\$2,187.35	\$0.00	\$1,012.65	68.35
<b>Total Dept.</b>	<b>ADMINISTRATION</b>	<b>\$310,356.48</b>	<b>\$51,073.72</b>	<b>\$220,592.45</b>	<b>\$0.00</b>	<b>\$89,764.03</b>	<b>71.08</b>





**Town of Oriental**  
**Expenditure Statement : 2019 - 2020**  
**for Accounting Period 3/31/2020**

**GENERAL FUND**

Account #	Account Description	Approp Amount	Activity this Period	Expenditure YTD	Encumbrance YTD	Unencumbered Balance	% Exp. & Enc.
<b>Department</b>	<b>58</b>	<b>POLICE DEPT.</b>					
10-58-52300	POLICE OFFICER- A -FICA	\$2,785.00	\$546.21	\$2,100.94	\$0.00	\$684.06	75.44
10-58-52310	OFFICER B -FICA	\$2,745.00	\$544.35	\$2,011.49	\$0.00	\$733.51	73.28
10-58-52400	POLICE OFFICER-HEALTH INS.	\$16,024.00	\$390.84	\$12,887.70	\$0.00	\$3,136.30	80.43
10-58-52410	POLICE RET - ORBITS	\$10,625.00	\$1,382.80	\$5,214.44	\$0.00	\$5,410.56	49.08
10-58-52800	COMPUTER/SOFTWARE	\$1,500.00	\$1,188.00	\$1,188.00	\$0.00	\$312.00	79.20
10-58-52810	COMPUTER MAINTENANCE	\$500.00	\$150.00	\$720.00	\$0.00	(\$220.00)	144.00
10-58-53110	TRAINING	\$500.00	\$0.00	\$0.00	\$0.00	\$500.00	0.00
10-58-53120	MEALS	\$100.00	\$0.00	\$0.00	\$0.00	\$100.00	0.00
10-58-53500	OFFICE EQUIPMENT	\$400.00	\$0.00	\$0.00	\$0.00	\$400.00	0.00
10-58-53600	OFFICE SUPPLIES	\$200.00	\$48.98	\$283.72	\$0.00	(\$83.72)	141.86
10-58-54000	POLICE - OTHER	\$700.00	\$245.04	\$550.44	\$0.00	\$149.56	78.63
10-58-55100	POLICE PHONE	\$600.00	\$99.98	\$399.92	\$0.00	\$200.08	66.65
10-58-55110	POLICE PHONE ALLOWANCE	\$1,400.00	\$309.98	\$1,017.28	\$0.00	\$382.72	72.66
10-58-55200	POSTAGE	\$100.00	\$0.00	\$0.00	\$0.00	\$100.00	0.00
10-58-58100	POLICE OFFICER A - SALARY	\$36,400.00	\$7,140.00	\$27,175.36	\$0.00	\$9,224.64	74.66
10-58-58200	POLICE OFFICER - B SALARY	\$35,880.00	\$7,115.63	\$25,396.90	\$0.00	\$10,483.10	70.78
10-58-58700	POLICE OFFICER -A- 401K	\$1,820.00	\$357.00	\$1,373.17	\$0.00	\$446.83	75.45
10-58-58710	OFFICER B - 401K	\$1,794.00	\$355.79	\$1,314.70	\$0.00	\$479.30	73.28
10-58-59410	AMMUNITION & EXPENDABLES	\$1,000.00	\$0.00	\$0.00	\$0.00	\$1,000.00	0.00
10-58-59450	SURVEILLANCE/ELECTRONIC EQ	\$0.00	\$325.00	\$0.00	\$0.00	\$0.00	0.00
10-58-59540	POLICE EQUIPMENT MAINT	\$500.00	\$32.37	\$612.35	\$0.00	(\$112.35)	122.47
10-58-59600	POLICE UNIFORMS	\$1,000.00	\$0.00	\$1,404.00	\$0.00	(\$404.00)	140.40
10-58-59620	POLICE-SUBSCRIPTIONS/DUES	\$150.00	\$0.00	\$0.00	\$0.00	\$150.00	0.00
10-58-59720	POLICE AIR/DATA CARD	\$1,205.00	\$40.51	\$281.42	\$0.00	\$923.58	23.35
10-58-60600	POLICE GAS	\$4,000.00	\$292.94	\$2,787.25	\$0.00	\$1,212.75	69.68
10-58-60773	NEW POLICE CAR-MAINT.	\$500.00	\$0.00	\$32.99	\$0.00	\$467.01	6.60
10-58-60780	POLICE CAR REPAIRS - CHARGER	\$200.00	\$0.00	\$300.36	\$0.00	(\$100.36)	150.18
10-58-60781	POLICE CAR MAINT - CHARGER	\$800.00	\$448.80	\$866.59	\$0.00	(\$66.59)	108.32
<b>Total Dept.</b>	<b>POLICE DEPT.</b>	<b>\$123,428.00</b>	<b>\$21,014.22</b>	<b>\$87,919.02</b>	<b>\$0.00</b>	<b>\$35,508.98</b>	<b>71.23</b>



## Town of Oriental

### Expenditure Statement : 2019 - 2020

#### for Accounting Period 3/31/2020

### GENERAL FUND

Account #	Account Description	Approp Amount	Activity this Period	Expenditure YTD	Encumbrance YTD	Unencumbered Balance	% Exp. & Enc.
<b>Department</b>	<b>60</b>	<b>PUBLIC WORKS DEPT.</b>					
10-60-52300	P.W. FICA TAX EXPENSE	\$16,098.00	\$3,107.24	\$11,927.33	\$0.00	\$4,170.67	74.09
10-60-52400	PUBLIC WORKS HEALTH INS	\$48,774.00	\$2,757.37	\$36,923.13	\$0.00	\$11,850.87	75.70
10-60-52410	PUBLIC WORKS RET - ORBITS	\$18,834.00	\$3,635.29	\$13,954.29	\$0.00	\$4,879.71	74.09
10-60-53600	SUPPLIES-MAINT/REPAIR	\$1,500.00	\$331.86	\$969.10	\$0.00	\$530.90	64.61
10-60-54000	P.W. OTHER	\$1,199.06	\$104.08	\$305.08	\$0.00	\$893.98	25.44
10-60-55110	TELEPHONE ALLOWANCE	\$1,500.00	\$396.20	\$1,446.32	\$0.00	\$53.68	96.42
10-60-56100	GENERAL MAINT/REPAIR	\$1,500.00	\$5.45	(\$414.53)	\$0.00	\$1,914.53	-27.64
10-60-56330	EQUIPMENT RENTAL	\$0.00	\$89.98	\$313.25	\$0.00	(\$313.25)	0.00
10-60-59600	PW UNIFORMS	\$4,600.00	\$2,382.91	\$5,339.02	\$0.00	(\$739.02)	116.07
10-60-60100	PUBLIC WORKS SALARIES	\$137,080.00	\$28,074.03	\$97,848.73	\$0.00	\$39,231.27	71.38
10-60-60120	Harbor Master	\$2,080.00	\$450.00	\$1,530.00	\$0.00	\$550.00	73.56
10-60-60130	Contract Cleaning Services	\$2,600.00	\$800.00	\$2,720.00	\$0.00	(\$120.00)	104.62
10-60-60500	DRAINAGE MAINTENANCE	\$16,000.00	\$0.00	\$1,946.22	\$0.00	\$14,053.78	12.16
10-60-60600	FUEL	\$5,000.00	\$345.24	\$4,067.67	\$0.00	\$932.33	81.35
10-60-60700	VEHICLE REPAIR & MAINT.	\$800.00	\$0.00	\$281.05	\$0.00	\$518.95	35.13
10-60-60710	2014 TRUCK MAINT.	\$800.00	\$0.00	\$54.85	\$0.00	\$745.15	6.86
10-60-60720	2005 F350 MAINT.	\$500.00	\$0.00	\$166.44	\$0.00	\$333.56	33.29
10-60-60721	2005 F350 REPAIR	\$500.00	(\$924.27)	\$924.27	\$0.00	(\$424.27)	184.85
10-60-60730	2012 TRUCK MAINT.	\$250.00	\$0.00	\$759.37	\$0.00	(\$509.37)	303.75
10-60-60731	2012 TRUCK REPAIR	\$100.00	\$0.00	\$0.00	\$0.00	\$100.00	0.00
10-60-60740	GATOR MAINT.	\$900.00	\$0.00	\$875.90	\$0.00	\$24.10	97.32
10-60-60741	GATOR REPAIR	\$150.00	\$0.00	\$42.95	\$0.00	\$107.05	28.63
10-60-60750	TRACTOR MAINT.	\$300.00	\$20.80	\$679.36	\$0.00	(\$379.36)	226.45
10-60-60751	TRACTOR REPAIR	\$100.00	\$68.59	\$540.55	\$0.00	(\$440.55)	540.55
10-60-60760	MOWER MAINT.	\$150.00	\$0.00	\$40.79	\$0.00	\$109.21	27.19
10-60-60761	MOWER REPAIR	\$150.00	\$0.00	\$0.40	\$0.00	\$149.60	0.27
10-60-60800	MOSQUITO CONTROL	\$4,000.00	\$0.00	\$1,207.40	\$0.00	\$2,792.60	30.19
10-60-61020	LAWN MAINT/REPAIR/SUPPLIES	\$1,500.00	\$0.00	\$844.37	\$0.00	\$655.63	56.29
10-60-61100	SAFETY SUPPLIES	\$1,500.00	\$917.32	\$3,189.32	\$0.00	(\$1,689.32)	212.62
10-60-61101	STORM PREPAREDNESS	\$1,500.00	\$0.00	\$1,463.11	\$0.00	\$36.89	97.54
10-60-61410	CHRISTMAS DECOR MAINT/REPAIR	\$1,200.00	\$415.79	\$715.82	\$0.00	\$484.18	59.65



**Town of Oriental**  
**Expenditure Statement : 2019 - 2020**  
**for Accounting Period 3/31/2020**

**GENERAL FUND**

Account #	Account Description	Approp Amount	Activity this Period	Expenditure YTD	Encumbrance YTD	Unencumbered Balance	% Exp. & Enc.
<b>Department</b>	<b>60</b>	<b>PUBLIC WORKS DEPT.</b>					
10-60-61420	PUBLIC WORKS EQUIPMENT	\$4,500.00	\$81.06	\$1,583.66	\$0.00	\$2,916.34	35.19
10-60-61700	LOU MACK PARK PIER	\$50.00	\$0.00	\$398.92	\$0.00	(\$348.92)	797.84
10-60-61800	TD # 2 - SOUTH AVENUE PIER	\$200.00	\$0.00	\$22.99	\$0.00	\$177.01	11.50
10-60-61810	TOWN DOCK 1	\$200.00	\$0.00	\$0.00	\$0.00	\$200.00	0.00
10-60-61900	CAPITAL PROJECTS	\$2,700.00	\$0.00	\$9.18	\$0.00	\$2,690.82	0.34
10-60-61910	MIDYETTE ST DOCK	\$100.00	\$0.00	\$0.00	\$0.00	\$100.00	0.00
10-60-61980	PUMPOUT STATION	\$50.00	\$0.00	\$60.15	\$0.00	(\$10.15)	120.30
<b>Total Dept.</b>	<b>PUBLIC WORKS DEPT.</b>	<b>\$278,965.06</b>	<b>\$43,058.94</b>	<b>\$192,736.46</b>	<b>\$0.00</b>	<b>\$86,228.60</b>	<b>69.09</b>



**Town of Oriental**  
**Expenditure Statement : 2019 - 2020**  
**for Accounting Period 3/31/2020**

**GENERAL FUND**

Account #	Account Description	Approp Amount	Activity this Period	Expenditure YTD	Encumbrance YTD	Unencumbered Balance	% Exp. & Enc.
<b>Department</b>	<b>62</b>	<b>SANITATION</b>					
10-62-62100	CONTRACTED GARBAGE	\$71,000.00	\$13,382.84	\$46,839.94	\$0.00	\$24,160.06	65.97
10-62-62200	TIPPING FEES	\$24,000.00	\$3,398.32	\$15,262.70	\$0.00	\$8,737.30	63.59
10-62-62210	YARD DEBRI TIPPING-GREEN WASTE	\$6,500.00	\$1,808.35	\$3,213.53	\$0.00	\$3,286.47	49.44
10-62-62600	RECYCLING	\$47,000.00	\$8,924.16	\$31,234.56	\$0.00	\$15,765.44	66.46
10-62-62610	YARD DEBRI-GREEN WASTE FLATS	\$13,000.00	\$1,883.46	\$6,233.38	\$0.00	\$6,766.62	47.95
<b>Total Dept.</b>	<b>SANITATION</b>	<b>\$161,500.00</b>	<b>\$29,397.13</b>	<b>\$102,784.11</b>	<b>\$0.00</b>	<b>\$58,715.89</b>	<b>63.64</b>



**Town of Oriental**  
**Expenditure Statement : 2019 - 2020**  
**for Accounting Period 3/31/2020**

**GENERAL FUND**

Account #	Account Description	Approp Amount	Activity this Period	Expenditure YTD	Encumbrance YTD	Unencumbered Balance	% Exp. & Enc.
<b>Department</b>	<b>63</b>	<b>TRANSPORTATION &amp; STREETS</b>					
10-63-63000	POWELL-SIDEWALKS/CURBS	\$1,000.00	\$0.00	\$0.00	\$0.00	\$1,000.00	0.00
10-63-63100	POWELL BILL R & M	\$0.00	\$0.00	\$600.00	\$0.00	(\$600.00)	0.00
10-63-63200	POWELL BILL PAVING	\$36,000.00	\$0.00	\$2,780.85	\$0.00	\$33,219.15	7.72
10-63-63300	STREET LIGHTS	\$15,500.00	\$2,533.64	\$10,123.42	\$0.00	\$5,376.58	65.31
10-63-63400	STREET SIGNS	\$250.00	\$0.00	\$300.37	\$0.00	(\$50.37)	120.15
<b>Total Dept.</b>	<b>TRANSPORTATION &amp; STREETS</b>	<b>\$52,750.00</b>	<b>\$2,533.64</b>	<b>\$13,804.64</b>	<b>\$0.00</b>	<b>\$38,945.36</b>	<b>26.17</b>



**Town of Oriental**  
**Expenditure Statement : 2019 - 2020**  
**for Accounting Period 3/31/2020**

**GENERAL FUND**

Account #	Account Description	Approp Amount	Activity this Period	Expenditure YTD	Encumbrance YTD	Unencumbered Balance	% Exp. & Enc.
<b>Department</b>	<b>64</b>	<b>RECREATION DEPARTMENT</b>					
10-64-64300	TREE MAINTENANCE	\$3,170.00	\$0.00	\$1,990.50	\$0.00	\$1,179.50	62.79
10-64-64500	LUPTON PARK EQUIPMENT	\$1,500.00	\$0.00	\$0.00	\$0.00	\$1,500.00	0.00
10-64-64600	RECREATION DEPT	\$1,500.00	\$2,487.31	\$4,391.54	\$530.00	(\$3,421.54)	328.10
10-64-64610	ELECT BDS MILDRED & S. AVENUE	\$900.00	\$185.20	\$939.57	\$0.00	(\$39.57)	104.40
10-64-64630	REC PARK ELECTRIC	\$525.00	\$89.21	\$311.72	\$0.00	\$213.28	59.38
10-64-64640	LUPTON ELECTRIC	\$450.00	\$78.77	\$274.76	\$0.00	\$175.24	61.06
10-64-64650	LOU MAC ELEC & BOARDS	\$450.00	\$135.29	\$809.53	\$0.00	(\$359.53)	179.90
10-64-64660	TOI TOI	\$2,500.00	\$774.39	\$2,323.17	\$0.00	\$176.83	92.93
<b>Total Dept.</b>	<b>RECREATION DEPARTMENT</b>	<b>\$10,995.00</b>	<b>\$3,750.17</b>	<b>\$11,040.79</b>	<b>\$530.00</b>	<b>(\$575.79)</b>	<b>105.24</b>



**Town of Oriental**  
**Expenditure Statement : 2019 - 2020**  
**for Accounting Period 3/31/2020**

**GENERAL FUND**

Account #	Account Description	Approp Amount	Activity this Period	Expenditure YTD	Encumbrance YTD	Unencumbered Balance	% Exp. & Enc.
<b>Department</b>	<b>65</b>	<b>SPECIAL APPROPRIATIONS</b>					
10-65-65700	OCC-WATERFRONT ENHANCEMENT	\$13,000.00	(\$31.03)	\$17,383.00	\$0.00	(\$4,383.00)	133.72
10-65-65800	OCC-HEADS IN BEDS ALLOCATION	\$13,000.00	\$326.06	\$4,473.02	\$0.00	\$8,526.98	34.41
10-65-65900	LOCAL ELECTIONS-NOV	\$4,500.00	\$4,664.86	\$4,664.86	\$0.00	(\$164.86)	103.66
10-65-71010	HURRICANE DORIAN-DEBRI REMOVAL	\$0.00	\$0.00	\$13,719.92	\$0.00	(\$13,719.92)	0.00
10-65-71100	HURRICANE FUEL-FLORENCE	\$0.00	\$0.00	\$71.96	\$0.00	(\$71.96)	0.00
10-65-71400	RECOVERY SUPPLIES\MATERIALS-FLORENCE	\$0.00	\$0.00	\$16,466.76	\$0.00	(\$16,466.76)	0.00
10-65-71500	RECOVERY CONTRACTORS-FLORENCE	\$0.00	\$0.00	\$114,589.17	\$0.00	(\$114,589.17)	0.00
10-65-71510	RECOVERY-DORIAN CONTRACTORS	\$0.00	\$325.00	\$325.00	\$0.00	(\$325.00)	0.00
<b>Total Dept.</b>	<b>SPECIAL APPROPRIATIONS</b>	<b>\$30,500.00</b>	<b>\$5,284.89</b>	<b>\$171,693.69</b>	<b>\$0.00</b>	<b>(\$141,193.69)</b>	<b>562.93</b>
<b>Total Fund</b>	<b>GENERAL FUND</b>	<b>\$968,494.54</b>	<b>\$156,112.71</b>	<b>\$800,571.16</b>	<b>\$530.00</b>	<b>\$167,393.38</b>	<b>82.72</b>



**Town of Oriental**  
**Expenditure Statement : 2019 - 2020**  
**for Accounting Period 3/31/2020**

**CAPITAL PROJECTS-PIERCE CREEK DREDGING GRANT**

Account #	Account Description	Approp Amount	Activity this Period	Expenditure YTD	Encumbrance YTD	Unencumbered Balance	% Exp. & Enc.
<b>Department</b>	<b>61</b>	<b>CAPITAL PROJECT EXPENSES</b>					
20-61-61930	PIERCE CREEK GRANT-CONSTRUCTION	\$0.00	\$0.00	(\$68,000.00)	\$0.00	\$68,000.00	0.00
20-61-61931	PIERCE CREEK-CONST.-DREDGING	\$0.00	\$0.00	\$68,000.00	\$0.00	(\$68,000.00)	0.00
<b>Total Dept.</b>	<b>CAPITAL PROJECT EXPENSES</b>	<b>\$0.00</b>	<b>\$0.00</b>	<b>\$0.00</b>	<b>\$0.00</b>	<b>\$0.00</b>	<b>0.00</b>
<b>Total Fund</b>	<b>CAPITAL PROJECTS-PIERCE CREEK DREDGING GRANT</b>	<b>\$0.00</b>	<b>\$0.00</b>	<b>\$0.00</b>	<b>\$0.00</b>	<b>\$0.00</b>	<b>0.00</b>





**Town of Oriental**  
**Expenditure Statement : 2019 - 2020**  
**for Accounting Period 3/31/2020**

**CAPITAL PROJECTS-RACCOON CREEK FLOOD**

Account #	Account Description	Approp Amount	Activity this Period	Expenditure YTD	Encumbrance YTD	Unencumbered Balance	% Exp. & Enc.
<b>Department</b>	<b>61</b>	<b>CAPITAL PROJECT EXPENSES</b>					
21-61-61900	RACCOON CREEK FLOOD-ENGINEERING	\$0.00	\$0.00	\$14,500.00	\$0.00	(\$14,500.00)	0.00
21-61-61920	RACCOON CREEK FLOOD-TRAVEL	\$0.00	\$0.00	\$213.40	\$0.00	(\$213.40)	0.00
21-61-61930	RACCOON CREEK FLOOD-PRINTING/SUPPLIES	\$0.00	\$0.00	\$27.35	\$0.00	(\$27.35)	0.00
<b>Total Dept.</b>	<b>CAPITAL PROJECT EXPENSES</b>	<b>\$0.00</b>	<b>\$0.00</b>	<b>\$14,740.75</b>	<b>\$0.00</b>	<b>(\$14,740.75)</b>	<b>0.00</b>
<b>Total Fund</b>	<b>CAPITAL PROJECTS-RACCOON CREEK FLOOD</b>	<b>\$0.00</b>	<b>\$0.00</b>	<b>\$14,740.75</b>	<b>\$0.00</b>	<b>(\$14,740.75)</b>	<b>0.00</b>



**Town of Oriental**  
**Expenditure Statement : 2019 - 2020**  
**for Accounting Period 3/31/2020**

**WHITTAKER POINTE-CAPITAL PROJECT**

Account #	Account Description	Approp Amount	Activity this Period	Expenditure YTD	Encumbrance YTD	Unencumbered Balance	% Exp. & Enc.
<b>Department</b>	<b>61</b>	<b>CAPITAL PROJECT EXPENSES</b>					
24-61-61900	WHITTAKER POINTE-ENGINEERING/PERMITTING	\$97,670.00	\$100.00	\$45,405.80	\$0.00	\$52,264.20	46.49
24-61-61920	WHITTAKER POINTE-ADMINISTRATION	\$172,772.00	\$11,110.22	\$11,110.22	\$0.00	\$161,661.78	6.43
24-61-61930	WHITTAKER POINTE-CONTRACTING	\$1,383,834.00	\$900.00	\$900.00	\$0.00	\$1,382,934.00	0.07
<b>Total Dept.</b>	<b>CAPITAL PROJECT EXPENSES</b>	<b>\$1,654,276.00</b>	<b>\$12,110.22</b>	<b>\$57,416.02</b>	<b>\$0.00</b>	<b>\$1,596,859.98</b>	<b>3.47</b>
<b>Total Fund</b>	<b>WHITTAKER POINTE-CAPITAL PROJECT</b>	<b>\$1,654,276.00</b>	<b>\$12,110.22</b>	<b>\$57,416.02</b>	<b>\$0.00</b>	<b>\$1,596,859.98</b>	<b>3.47</b>



**Town of Oriental**  
**Expenditure Statement : 2019 - 2020**  
**for Accounting Period 3/31/2020**

**CAPITAL PROJECT-WHITTAKER CREEK DREDGING**

Account #	Account Description	Approp Amount	Activity this Period	Expenditure YTD	Encumbrance YTD	Unencumbered Balance	% Exp. & Enc.
<b>Department</b>	<b>61</b>	<b>CAPITAL PROJECT EXPENSES</b>					
25-61-61900	WHITTAKER CREEK DREDGING-PERMITTING	\$0.00	\$65,000.00	\$65,000.00	\$0.00	(\$65,000.00)	0.00
25-61-61931	WHITTAKER CREEK GRANT-DREDGING	\$0.00	\$49,066.67	\$73,600.00	\$0.00	(\$73,600.00)	0.00
<b>Total Dept.</b>	<b>CAPITAL PROJECT EXPENSES</b>	<b>\$0.00</b>	<b>\$114,066.67</b>	<b>\$138,600.00</b>	<b>\$0.00</b>	<b>(\$138,600.00)</b>	<b>0.00</b>
<b>Total Fund</b>	<b>CAPITAL PROJECT-WHITTAKER CREEK DREDGING</b>	<b>\$0.00</b>	<b>\$114,066.67</b>	<b>\$138,600.00</b>	<b>\$0.00</b>	<b>(\$138,600.00)</b>	<b>0.00</b>



**Town of Oriental**  
**Expenditure Statement : 2019 - 2020**  
**for Accounting Period 3/31/2020**

**WATER FUND**

Account #	Account Description	Approp Amount	Activity this Period	Expenditure YTD	Encumbrance YTD	Unencumbered Balance	% Exp. & Enc.
<b>Department</b>	<b>50</b>	<b>ADMINISTRATION</b>					
50-50-51600	PRINTING & FORMS	\$1,200.00	\$176.81	\$638.04	\$0.00	\$561.96	53.17
50-50-52100	MANAGER SALARY	\$16,000.00	\$2,666.68	\$10,666.72	\$0.00	\$5,333.28	66.67
50-50-52200	ADMIN SALARY	\$34,327.00	\$5,721.18	\$22,884.72	\$0.00	\$11,442.28	66.67
50-50-52820	SOFTWARE MAINTENANCE	\$3,555.00	\$828.47	\$2,864.89	\$0.00	\$690.11	80.59
50-50-53100	MEETINGS & CONV	\$50.00	\$50.00	\$109.01	\$0.00	(\$59.01)	218.02
50-50-53130	TRAVEL/LODGING	\$1,000.00	\$0.00	\$54.71	\$0.00	\$945.29	5.47
50-50-53400	CERT/LICENSURE/EDUCATION	\$3,300.00	\$220.00	\$2,750.00	\$0.00	\$550.00	83.33
50-50-53410	PLANT LICENSES/PERMITS	\$810.00	\$0.00	\$810.00	\$0.00	\$0.00	100.00
50-50-53450	WATER SVC FEE EXPENSE	\$1,000.00	\$143.37	\$506.35	\$0.00	\$493.65	50.64
50-50-53800	NC SALES TAX EXPENSE	\$5,000.00	\$717.36	\$3,345.98	\$0.00	\$1,654.02	66.92
50-50-53820	County Sales Tax	\$1,750.00	\$302.10	\$1,408.88	\$0.00	\$341.12	80.51
50-50-55100	TELEPHONE-PW Office	\$1,400.00	\$115.48	\$937.95	\$0.00	\$462.05	67.00
50-50-55110	PHONE-DREW-WP	\$300.00	\$0.00	\$0.00	\$0.00	\$300.00	0.00
50-50-55120	TELEPHONE-JOSH CELL	\$500.00	\$210.25	\$835.07	\$0.00	(\$335.07)	167.01
50-50-55130	JESSE-PHONE	\$300.00	\$0.00	\$0.00	\$0.00	\$300.00	0.00
50-50-55140	DANIEL-PHONE	\$600.00	\$0.00	\$0.00	\$0.00	\$600.00	0.00
50-50-55200	POSTAGE	\$200.00	\$0.00	\$35.00	\$0.00	\$165.00	17.50
50-50-55210	POSTAGE-WATER BILLS	\$3,000.00	\$400.00	\$1,705.00	\$0.00	\$1,295.00	56.83
50-50-55500	WORKER'S COMP INS	\$2,100.00	\$0.00	\$2,100.00	\$0.00	\$0.00	100.00
50-50-55600	AUTO INS.	\$150.00	\$0.00	\$150.00	\$0.00	\$0.00	100.00
50-50-55800	REAL & PERSON. INS	\$7,900.00	\$0.00	\$7,900.00	\$0.00	\$0.00	100.00
50-50-56100	GEN REPAIR/MAINT	\$1,500.00	\$250.00	\$1,166.91	\$0.00	\$333.09	77.79
50-50-60100	PW SALARIES	\$75,954.00	\$12,659.00	\$50,636.00	\$0.00	\$25,318.00	66.67
<b>Total Dept.</b>	<b>ADMINISTRATION</b>	<b>\$161,896.00</b>	<b>\$24,460.70</b>	<b>\$111,505.23</b>	<b>\$0.00</b>	<b>\$50,390.77</b>	<b>68.87</b>



**Town of Oriental**  
**Expenditure Statement : 2019 - 2020**  
**for Accounting Period 3/31/2020**

**WATER FUND**

Account #	Account Description	Approp Amount	Activity this Period	Expenditure YTD	Encumbrance YTD	Unencumbered Balance	% Exp. & Enc.
<b>Department</b>	<b>60</b>	<b>PUBLIC WORKS DEPT.</b>					
50-60-52500	AMMONIA	\$825.00	\$185.55	\$847.75	\$0.00	(\$22.75)	102.76
50-60-52600	CHLORINE	\$7,610.00	\$1,826.75	\$6,412.00	\$0.00	\$1,198.00	84.26
50-60-52610	CALCIUM -DE-CHLORINATOR	\$4,300.00	\$2,095.90	\$6,424.23	\$0.00	(\$2,124.23)	149.40
50-60-52700	SALT	\$40,000.00	(\$3.81)	\$28,134.71	\$0.00	\$11,865.29	70.34
50-60-53400	WATER TAP EXPENSE	\$3,300.00	\$4,069.56	\$4,069.56	\$0.00	(\$769.56)	123.32
50-60-53500	OFFICE EXPENSE	\$0.00	\$75.00	\$220.52	\$0.00	(\$220.52)	0.00
50-60-53600	SUPPLIES	\$750.00	\$121.36	\$440.34	\$0.00	\$309.66	58.71
50-60-53610	JANITORIAL SUPPLIES	\$100.00	\$11.25	\$26.45	\$0.00	\$73.55	26.45
50-60-54000	MISC. EXPENSE	\$300.00	\$0.00	\$0.00	\$0.00	\$300.00	0.00
50-60-56000	WA REPAIR/MAINT-PLANT	\$7,500.00	(\$133.85)	\$3,120.08	\$0.00	\$4,379.92	41.60
50-60-56010	WA REPAIR/MAINT-STRUCTURE	\$3,500.00	\$18.93	\$89.86	\$0.00	\$3,410.14	2.57
50-60-56020	WA REPAIR/MAINT.- EQUIP	\$5,242.00	\$619.30	\$1,076.45	\$0.00	\$4,165.55	20.54
50-60-56030	WA REPAIR/MAINT.- SYSTEM	\$7,500.00	(\$1,828.59)	\$5,355.15	\$0.00	\$2,144.85	71.40
50-60-56100	GEN REPAIR/MAINT	\$1,750.00	\$0.00	\$237.84	\$0.00	\$1,512.16	13.59
50-60-56200	UTILITIES	\$15,000.00	\$2,759.57	\$11,371.90	\$0.00	\$3,628.10	75.81
50-60-56300	SUPPLIES FOR INVENTORY	\$400.00	\$0.00	\$0.00	\$0.00	\$400.00	0.00
50-60-56330	EQUIPMENT RENTAL	\$200.00	\$0.00	\$0.00	\$0.00	\$200.00	0.00
50-60-56500	PREVENTIVE MAINTENANCE	\$7,880.00	\$1,253.11	\$3,333.26	\$0.00	\$4,546.74	42.30
50-60-57500	ENVIROCHEM-TESTING	\$9,000.00	\$1,917.00	\$6,979.00	\$0.00	\$2,021.00	77.54
50-60-58000	PLANT TESTING SUPPLIES	\$4,500.00	\$0.00	\$4,837.05	\$0.00	(\$337.05)	107.49
50-60-58600	WATER TANK MAINT.	\$39,517.00	\$0.00	\$39,516.07	\$0.00	\$0.93	100.00
50-60-60600	FUEL	\$200.00	\$0.00	\$228.48	\$0.00	(\$28.48)	114.24
50-60-61500	CAPITAL PROJECTS-OUTLAY	\$0.00	\$9,066.82	\$9,066.82	\$0.00	(\$9,066.82)	0.00
50-60-62100	SOLID WASTE RENTAL/DISP 20 YD	\$150.00	\$68.54	\$198.28	\$0.00	(\$48.28)	132.19
<b>Total Dept.</b>	<b>PUBLIC WORKS DEPT.</b>	<b>\$159,524.00</b>	<b>\$22,122.39</b>	<b>\$131,985.80</b>	<b>\$0.00</b>	<b>\$27,538.20</b>	<b>82.74</b>



**Town of Oriental**  
**Expenditure Statement : 2019 - 2020**  
**for Accounting Period 3/31/2020**

**WATER FUND**

Account #	Account Description	Approp Amount	Activity this Period	Expenditure YTD	Encumbrance YTD	Unencumbered Balance	% Exp. & Enc.
<b>Department</b>	<b>65</b>	<b>SPECIAL APPROPRIATIONS</b>					
50-65-69100	BR SEWER COLLECTIONS	\$0.00	\$1,804.00	\$6,072.30	\$0.00	(\$6,072.30)	0.00
50-65-69600	BR BILLING EXPENSE	\$0.00	\$2,052.00	\$7,192.50	\$0.00	(\$7,192.50)	0.00
50-65-69800	BR ACCTS. PAID	\$0.00	\$49,111.84	\$185,041.67	\$0.00	(\$185,041.67)	0.00
50-65-71400	WF-RECOVERY SUPPLIES/EQUIPMENT-FLORENCE	\$0.00	\$0.00	\$1,016.59	\$0.00	(\$1,016.59)	0.00
<b>Total Dept.</b>	<b>SPECIAL APPROPRIATIONS</b>	<b>\$0.00</b>	<b>\$52,967.84</b>	<b>\$199,323.06</b>	<b>\$0.00</b>	<b>(\$199,323.06)</b>	<b>0.00</b>
<b>Total Fund</b>	<b>WATER FUND</b>	<b>\$321,420.00</b>	<b>\$99,550.93</b>	<b>\$442,814.09</b>	<b>\$0.00</b>	<b>(\$121,394.09)</b>	<b>137.77</b>
<b>Grand Total</b>		<b>\$2,944,190.54</b>	<b>\$381,840.53</b>	<b>\$1,454,142.02</b>	<b>\$530.00</b>	<b>\$1,489,518.52</b>	<b>49.41</b>

**PAMLICO COUNTY**  
**FLOOD DAMAGE PREVENTION ORDINANCE**

**ARTICLE 1.     STATUTORY AUTHORIZATION, FINDINGS OF FACT, PURPOSE AND OBJECTIVES.**

**SECTION A.     STATUTORY AUTHORIZATION.**

*Municipal:* The Legislature of the State of North Carolina has in Part 6, Article 21 of Chapter 143; Parts 3, 5, and 8 of Article 19 of Chapter 160A; and Article 8 of Chapter 160A of the North Carolina General Statutes, delegated to local governmental units the responsibility to adopt regulations designed to promote the public health, safety, and general welfare.

*County:* The Legislature of the State of North Carolina has in Part 6, Article 21 of Chapter 143; Parts 3 and 4 of Article 18 of Chapter 153A; and Part 121, Article 6 of Chapter 153A of the North Carolina General Statutes, delegated to local governmental units the responsibility to adopt regulations designed to promote the public health, safety, and general welfare.

Therefore, the Board of Commissioners of Pamlico County, North Carolina, does ordain as follows:

**SECTION B.     FINDINGS OF FACT.**

- (1) The flood prone areas within the jurisdiction of Pamlico County are subject to periodic inundation which results in loss of life, property, health and safety hazards, disruption of commerce and governmental services, extraordinary public expenditures of flood protection and relief, and impairment of the tax base, all of which adversely affect the public health, safety, and general welfare.
- (2) These flood losses are caused by the cumulative effect of obstructions in floodplains causing increases in flood heights and velocities and by the occupancy in flood prone areas of uses vulnerable to floods or other hazards.

**SECTION C.     STATEMENT OF PURPOSE.**

It is the purpose of this ordinance to promote public health, safety, and general welfare and to minimize public and private losses due to flood conditions within flood prone areas by provisions designed to:

- (1) Restrict or prohibit uses that are dangerous to health, safety, and property due to water or erosion hazards or that result in damaging increases in erosion, flood heights or velocities;
- (2) Require that uses vulnerable to floods, including facilities that serve such uses, be protected against flood damage at the time of initial construction;
- (3) Control the alteration of natural floodplains, stream channels, and natural protective barriers, which are involved in the accommodation of floodwaters;
- (4) Control filling, grading, dredging, and all other development that may increase erosion or flood damage; and
- (5) Prevent or regulate the construction of flood barriers that will unnaturally divert flood waters or which may increase flood hazards to other lands.

**SECTION D.     OBJECTIVES.**

The objectives of this ordinance are to:

- (1) Protect human life, safety, and health;

- (2) Minimize expenditure of public money for costly flood control projects;
- (3) Minimize the need for rescue and relief efforts associated with flooding and generally undertaken at the expense of the general public;
- (4) Minimize prolonged business losses and interruptions;
- (5) Minimize damage to public facilities and utilities (i.e. water and gas mains, electric, telephone, cable and sewer lines, streets, and bridges) that are located in flood prone areas;
- (6) Minimize damage to private and public property due to flooding;
- (7) Make flood insurance available to the community through the National Flood Insurance Program;
- (8) Maintain the natural and beneficial functions of floodplains;
- (9) Help maintain a stable tax base by providing for the sound use and development of flood prone areas; and
- (10) Ensure that potential buyers are aware that property is in a Special Flood Hazard Area.

**ARTICLE 2.     DEFINITIONS.**

Unless specifically defined below, words or phrases used in this ordinance shall be interpreted so as to give them the meaning they have in common usage and to give this ordinance it's most reasonable application.

"Accessory Structure (Appurtenant Structure)" means a structure located on the same parcel of property as the principal structure and the use of which is incidental to the use of the principal structure. Garages, carports and storage sheds are common urban accessory structures. Pole barns, hay sheds and the like qualify as accessory structures on farms, and may or may not be located on the same parcel as the farm dwelling or shop building.

"Addition (to an existing building)" means an extension or increase in the floor area or height of a building or structure.

"Alteration of a watercourse" means a dam, impoundment, channel relocation, change in channel alignment, channelization, or change in cross-sectional area of the channel or the channel capacity, or any other form of modification which may alter, impede, retard or change the direction and/or velocity of the riverine flow of water during conditions of the base flood.

"Appeal" means a request for a review of the Floodplain Administrator's interpretation of any provision of this ordinance.

"Area of Shallow Flooding" means a designated Zone AO or AH on a community's Flood Insurance Rate Map (FIRM) with base flood depths determined to be from one (1) to three (3) feet. These areas are located where a clearly defined channel does not exist, where the path of flooding is unpredictable and indeterminate, and where velocity flow may be evident.

"Area of Special Flood Hazard" see "Special Flood Hazard Area (SFHA)".

"Base Flood" means the flood having a one (1) percent chance of being equaled or exceeded in any given year.

"Base Flood Elevation (BFE)" means a determination of the water surface elevations of the base flood as published in the Flood Insurance Study. When the BFE has not been provided in a "Special Flood Hazard Area", it may be obtained from engineering studies available from a Federal, State, or other source using FEMA approved engineering methodologies. This elevation, when combined with the "Freeboard", establishes the "Regulatory Flood Protection Elevation".

"Basement" means any area of the building having its floor subgrade (below ground level) on all sides.

"Breakaway Wall" means a wall that is not part of the structural support of the building and is intended through its design and construction to collapse under specific lateral loading forces without causing damage to the elevated portion of the building or the supporting foundation system.

"Building" see "Structure".



“Chemical Storage Facility” means a building, portion of a building, or exterior area adjacent to a building used for the storage of any chemical or chemically reactive products.

“Coastal Area Management Act (CAMA)” means North Carolina’s Coastal Area Management Act, this act, along with the Dredge and Fill Law and the Federal Coastal Zone Management Act, is managed through North Carolina Department of Environmental Quality (NCDEQ) Division of Coastal Management (DCM).

“Coastal A Zone (CAZ)” means an area within a special flood hazard area, landward of a V zone or landward of an open coast without mapped V zones. In a Coastal A Zone, the principal source of flooding must be astronomical tides, storm surges, seiches, or tsunamis, not riverine flooding. During the base flood conditions, the potential for wave heights shall be greater than or equal to 1.5 feet. Coastal A Zones are not normally designated on FIRMs. (see Limit of Moderate Wave Action (LiMWA))

“Coastal Barrier Resources System (CBRS)” consists of undeveloped portions of coastal and adjoining areas established by the Coastal Barrier Resources Act (CoBRA) of 1982, the Coastal Barrier Improvement Act (CBIA) of 1990, and subsequent revisions, and includes areas owned by Federal or State governments or private conservation organizations identified as Otherwise Protected Areas (OPA).

“Coastal High Hazard Area” means a Special Flood Hazard Area extending from offshore to the inland limit of a primary frontal dune along an open coast and any other area subject to high velocity wave action from storms or seismic sources. The area is designated on a FIRM, or other adopted flood map as determined in Article 3, Section B of this ordinance, as Zone VE.

“Design Flood”: See “Regulatory Flood Protection Elevation.”

“Development” means any man-made change to improved or unimproved real estate, including, but not limited to, buildings or other structures, mining, dredging, filling, grading, paving, excavation or drilling operations, or storage of equipment or materials.

“Development Activity” means any activity defined as Development which will necessitate a Floodplain Development Permit. This includes buildings, structures, and non-structural items, including (but not limited to) fill, bulkheads, piers, pools, docks, landings, ramps, and erosion control/stabilization measures.

“Digital Flood Insurance Rate Map (DFIRM)” means the digital official map of a community, issued by the Federal Emergency Management Agency (FEMA), on which both the Special Flood Hazard Areas and the risk premium zones applicable to the community are delineated.

“Disposal” means, as defined in NCGS 130A-290(a)(6), the discharge, deposit, injection, dumping, spilling, leaking, or placing of any solid waste into or on any land or water so that the solid waste or any constituent part of the solid waste may enter the environment or be emitted into the air or discharged into any waters, including groundwaters.

“Elevated Building” means a non-basement building which has its lowest elevated floor raised above ground level by foundation walls, shear walls, posts, piers, pilings, or columns.

“Encroachment” means the advance or infringement of uses, fill, excavation, buildings, structures or development into a special flood hazard area, which may impede or alter the flow capacity of a floodplain.

“Existing building and existing structure” means any building and/or structure for which the “start of construction” commenced before the community entered the NFIP, dated March 4, 1985.

“Existing Manufactured Home Park or Manufactured Home Subdivision” means a manufactured home park or subdivision for which the construction of facilities for servicing the lots on which the manufactured homes are to be affixed (including, at a minimum, the installation of utilities, the construction of streets, and either final site grading or the pouring of concrete pads) was completed before the effective date of the initial floodplain management regulations adopted by Pamlico County, dated March 4, 1985.

“Flood” or “Flooding” means a general and temporary condition of partial or complete inundation of normally dry land areas from:

- (a) The overflow of inland or tidal waters; and/or
- (b) The unusual and rapid accumulation or runoff of surface waters from any source.

“Flood Boundary and Floodway Map (FBFM)” means an official map of a community, issued by the FEMA, on which the Special Flood Hazard Areas and the floodways are delineated. This official map is a supplement to and shall be used in conjunction with the Flood Insurance Rate Map (FIRM).

“Flood Hazard Boundary Map (FHBM)” means an official map of a community, issued by the FEMA, where the boundaries of the Special Flood Hazard Areas have been defined as Zone A.

“Flood Insurance” means the insurance coverage provided under the National Flood Insurance Program.

“Flood Insurance Rate Map (FIRM)” means an official map of a community, issued by the FEMA, on which both the Special Flood Hazard Areas and the risk premium zones applicable to the community are delineated. (see also DFIRM)

“Flood Insurance Study (FIS)” means an examination, evaluation, and determination of flood hazards, corresponding water surface elevations (if appropriate), flood hazard risk zones, and other flood data in a community issued by the FEMA. The Flood Insurance Study report includes Flood Insurance Rate Maps (FIRMs) and Flood Boundary and Floodway Maps (FBFMs), if published.

“Flood Prone Area” see “Floodplain”

“Flood Zone” means a geographical area shown on a Flood Hazard Boundary Map or Flood Insurance Rate Map that reflects the severity or type of flooding in the area.

“Floodplain” means any land area susceptible to being inundated by water from any source.

“Floodplain Administrator” is the individual appointed to administer and enforce the floodplain management regulations.

“Floodplain Development Permit” means any type of permit that is required in conformance with the provisions of this ordinance, prior to the commencement of any development activity.

“Floodplain Management” means the operation of an overall program of corrective and preventive measures for reducing flood damage and preserving and enhancing, where possible, natural resources in the floodplain, including, but not limited to, emergency preparedness plans, flood control works, floodplain management regulations, and open space plans.

“Floodplain Management Regulations” means this ordinance and other zoning ordinances, subdivision regulations, building codes, health regulations, special purpose ordinances, and other applications of police power. This term describes federal, state or local regulations, in any combination thereof, which provide standards for preventing and reducing flood loss and damage.

“Floodproofing” means any combination of structural and nonstructural additions, changes, or adjustments to structures which reduce or eliminate flood damage to real estate or improved real property, water and sanitation facilities, structures, and their contents.

“Flood-resistant material” means any building product [material, component or system] capable of withstanding direct and prolonged contact (minimum 72 hours) with floodwaters without sustaining damage that requires more than low-cost cosmetic repair. Any material that is water-soluble or is not resistant to alkali or acid in water, including normal adhesives for above-grade use, is not flood-resistant. Pressure-treated lumber or naturally decay-resistant lumbers are acceptable flooring materials. Sheet-type flooring coverings that restrict evaporation from below and materials that are impervious, but dimensionally unstable are not acceptable. Materials that absorb or retain water excessively after submergence are not flood-resistant. Please refer to Technical Bulletin 2, *Flood Damage-Resistant Materials Requirements*, and available from the FEMA. Class 4 and 5 materials, referenced therein, are acceptable flood-resistant materials.

“Floodway” means the channel of a river or other watercourse, including the area above a bridge or culvert when applicable, and the adjacent land areas that must be reserved in order to discharge the base flood without cumulatively increasing the water surface elevation more than one (1) foot.

“Floodway encroachment analysis” means an engineering analysis of the impact that a proposed encroachment into a

floodway or non-encroachment area is expected to have on the floodway boundaries and flood levels during the occurrence of the base flood discharge. The evaluation shall be prepared by a qualified North Carolina licensed engineer using standard engineering methods and hydraulic models meeting the minimum requirement of the National Flood Insurance Program.

“Freeboard” means the height added to the BFE to account for the many unknown factors that could contribute to flood heights greater than the height calculated for a selected size flood and floodway conditions, such as wave action, blockage of bridge or culvert openings, storm surge or precipitation exceeding the base flood, and the hydrological effect of urbanization of the watershed. The BFE plus the freeboard establishes the “Regulatory Flood Protection Elevation”.

“Functionally Dependent Facility” means a facility which cannot be used for its intended purpose unless it is located in close proximity to water, limited to a docking or port facility necessary for the loading and unloading of cargo or passengers, shipbuilding, or ship repair. The term does not include long-term storage, manufacture, sales, or service facilities.

“Hazardous Waste Management Facility” means, as defined in NCGS 130A, Article 9, a facility for the collection, storage, processing, treatment, recycling, recovery, or disposal of hazardous waste.

“Highest Adjacent Grade (HAG)” means the highest natural elevation of the ground surface, prior to construction, immediately next to the proposed walls of the structure.

“Historic Structure” means any structure that is:

- (a) Listed individually in the National Register of Historic Places (a listing maintained by the US Department of Interior) or preliminarily determined by the Secretary of Interior as meeting the requirements for individual listing on the National Register;
- (b) Certified or preliminarily determined by the Secretary of Interior as contributing to the historical significance of a registered historic district or a district preliminarily determined by the Secretary to qualify as a registered historic district;
- (c) Individually listed on a local inventory of historic landmarks in communities with a “Certified Local Government (CLG) Program”; or
- (d) Certified as contributing to the historical significance of a historic district designated by a community with a “Certified Local Government (CLG) Program.”

Certified Local Government (CLG) Programs are approved by the US Department of the Interior in cooperation with the North Carolina Department of Cultural Resources through the State Historic Preservation Officer as having met the requirements of the National Historic Preservation Act of 1966 as amended in 1980.

“Letter of Map Change (LOMC)” means an official determination issued by FEMA that amends or revises an effective Flood Insurance Rate Map or Flood Insurance Study. Letters of Map Change include:

- (a) Letter of Map Amendment (LOMA): An official amendment, by letter, to an effective National Flood Insurance Program map. A LOMA is based on technical data showing that a property had been inadvertently mapped as being in the floodplain, but is actually on natural high ground above the base flood elevation. A LOMA amends the current effective Flood Insurance Rate Map and establishes that a specific property, portion of a property, or structure is not located in a special flood hazard area.
- (b) Letter of Map Revision (LOMR): A revision based on technical data that may show changes to flood zones, flood elevations, special flood hazard area boundaries and floodway delineations, and other planimetric features.
- (c) Letter of Map Revision Based on Fill (LOMR-F): A determination that a structure or parcel of land has been elevated by fill above the BFE and is, therefore, no longer located within the special flood hazard area. In order to qualify for this determination, the fill must have been permitted and placed in accordance with the community’s floodplain management regulations.
- (d) Conditional Letter of Map Revision (CLOMR): A formal review and comment as to whether a proposed project complies with the minimum NFIP requirements for such projects with respect to delineation of special flood hazard areas. A CLOMR does not revise the effective Flood Insurance Rate Map or Flood Insurance Study; upon submission and approval of certified as-built documentation, a Letter of Map Revision may be issued by FEMA to revise the effective FIRM.

“Light Duty Truck” means any motor vehicle rated at 8,500 pounds Gross Vehicular Weight Rating or less which has a vehicular curb weight of 6,000 pounds or less and which has a basic vehicle frontal area of 45 square feet or less as defined in

40 CFR 86.082-2 and is:

- (a) Designed primarily for purposes of transportation of property or is a derivation of such a vehicle, or
- (b) Designed primarily for transportation of persons and has a capacity of more than 12 persons; or
- (c) Available with special features enabling off-street or off-highway operation and use.

“Limit of Moderate Wave Action (LiMWA)” means the boundary line given by FEMA on coastal map studies marking the extents of Coastal A Zones (CAZ).

“Lowest Adjacent Grade (LAG)” means the lowest elevation of the ground, sidewalk or patio slab immediately next to the building, or deck support, after completion of the building.

“Lowest Floor” means the lowest floor of the lowest enclosed area (including basement). An unfinished or flood resistant enclosure, usable solely for parking of vehicles, building access, or limited storage in an area other than a basement area is not considered a building's lowest floor, provided that such an enclosure is not built so as to render the structure in violation of the applicable non-elevation design requirements of this ordinance.

“Manufactured Home” means a structure, transportable in one or more sections, which is built on a permanent chassis and designed to be used with or without a permanent foundation when connected to the required utilities. The term “manufactured home” does not include a “recreational vehicle”.

“Manufactured Home Park or Subdivision” means a parcel (or contiguous parcels) of land divided into two or more manufactured home lots for rent or sale.

“Map Repository” means the location of the official flood hazard data to be applied for floodplain management. It is a central location in which flood data is stored and managed; in North Carolina, FEMA has recognized that the application of digital flood hazard data products carry the same authority as hard copy products. Therefore, the NCEM's Floodplain Mapping Program websites house current and historical flood hazard data. For effective flood hazard data, the NC FRIS website (<http://FRIS.NC.GOV/FRIS>) is the map repository, and for historical flood hazard data the FloodNC website (<http://FLOODNC.GOV/NCFLOOD>) is the map repository.

“Market Value” means the building value, not including the land value and that of any accessory structures or other improvements on the lot. Market value may be established by independent certified appraisal; replacement cost depreciated for age of building and quality of construction (Actual Cash Value); or adjusted tax assessed values.

“New Construction” means structures for which the “start of construction” commenced on or after the effective date of the initial floodplain management regulations and includes any subsequent improvements to such structures.

“Non-Encroachment Area (NEA)” means the channel of a river or other watercourse, including the area above a bridge or culvert when applicable, and the adjacent land areas that must be reserved in order to discharge the base flood without cumulatively increasing the water surface elevation more than one (1) foot as designated in the Flood Insurance Study report.

“Otherwise Protected Area (OPA)” see “Coastal Barrier Resources System (CBRS)”.

“Post-FIRM” means construction or other development for which the “start of construction” occurred on or after, the effective date of the initial Flood Insurance Rate Map.

“Pre-FIRM” means construction or other development for which the “start of construction” occurred before, the effective date of the initial Flood Insurance Rate Map.

“Primary Frontal Dune (PFD)” means a continuous or nearly continuous mound or ridge of sand with relatively steep seaward and landward slopes immediately landward and adjacent to the beach and subject to erosion and overtopping from high tides and waves during major coastal storms. The inland limit of the primary frontal dune occurs at the point where there is a distinct change from a relatively steep slope to a relatively mild slope.

“Principally Above Ground” means that at least 51% of the actual cash value of the structure is above ground.

“Public Safety” and/or “Nuisance” means anything which is injurious to the safety or health of an entire community or

neighborhood, or any considerable number of persons, or unlawfully obstructs the free passage or use, in the customary manner, of any navigable lake, or river, bay, stream, canal, or basin.

“Recreational Vehicle (RV)” means a vehicle, which is:

- (a) Built on a single chassis;
- (b) 400 square feet or less when measured at the largest horizontal projection;
- (c) Designed to be self-propelled or permanently towable by a light duty truck;
- (d) Designed primarily not for use as a permanent dwelling, but as temporary living quarters for recreational, camping, travel, or seasonal use, and
- (e) Is fully licensed and ready for highway use.

For the purpose of this ordinance, “Tiny Homes/Houses” and Park Models that do not meet the items listed above are not considered Recreational Vehicles and should meet the standards of and be permitted as Residential Structures.

“Reference Level” means the bottom of the lowest horizontal structural member of the lowest floor for structures within all Special Flood Hazard Areas.

“Regulatory Flood Protection Elevation” means the “Base Flood Elevation” plus the “Freeboard”. In “Special Flood Hazard Areas” where Base Flood Elevations (BFEs) have been determined, this elevation shall be the BFE *plus* four (4) feet freeboard. In “Special Flood Hazard Areas” where no BFE has been established, this elevation shall be at least four (4) feet above the highest adjacent grade.

“Remedy a Violation” means to bring the structure or other development into compliance with state and community floodplain management regulations, or, if this is not possible, to reduce the impacts of its noncompliance. Ways that impacts may be reduced include protecting the structure or other affected development from flood damages, implementing the enforcement provisions of the ordinance or otherwise deterring future similar violations, or reducing federal financial exposure with regard to the structure or other development.

“Riverine” means relating to, formed by, or resembling a river (including tributaries), stream, brook, etc.

“Salvage Yard” means any non-residential property used for the storage, collection, and/or recycling of any type of equipment, and including but not limited to vehicles, appliances and related machinery.

“Sand Dunes” means naturally occurring accumulations of sand in ridges or mounds landward of the beach.

“Shear Wall” means walls used for structural support but not structurally joined or enclosed at the end (except by breakaway walls). Shear walls are parallel or nearly parallel to the flow of the water.

“Solid Waste Disposal Facility” means any facility involved in the disposal of solid waste, as defined in NCGS 130A-290(a)(35).

“Solid Waste Disposal Site” means, as defined in NCGS 130A-290(a)(36), any place at which solid wastes are disposed of by incineration, sanitary landfill, or any other method.

“Special Flood Hazard Area (SFHA)” means the land in the floodplain subject to a one percent (1%) or greater chance of being flooded in any given year, as determined in Article 3, Section B of this ordinance.

“Start of Construction” includes substantial improvement, and means the date the building permit was issued provided the actual start of construction, repair, reconstruction, rehabilitation, addition placement, or other improvement was within 180 days of the permit date. The actual start means either the first placement of permanent construction of a structure on a site, such as the pouring of slab or footings, the installation of piles, the construction of columns, or any work beyond the stage of excavation; or the placement of a manufactured home on a foundation. Permanent construction does not include land preparation, such as clearing, grading, and filling; nor does it include the installation of streets and/or walkways; nor does it include excavation for a basement, footings, piers, or foundations or the erection of temporary forms; nor does it include the installation on the property of accessory buildings, such as garages or sheds not occupied as dwelling units or not part of the main structure. For a substantial improvement, the actual start of construction means the first alteration of any wall, ceiling, floor, or other structural part of the building, whether or not that alteration affects the external dimensions of the building.

“Structure” means a walled and roofed building, a manufactured home, or a gas, liquid, or liquefied gas storage tank that is principally above ground.

“Substantial Damage” means damage of any origin sustained by a structure during any one-year period whereby the cost of restoring the structure to its before-damaged condition would equal or exceed 50 percent of the market value of the structure before the damage occurred. See definition of “substantial improvement”. Substantial damage also means flood-related damage sustained by a structure on two separate occasions during a 10-year period for which the cost of repairs at the time of each such flood event, on the average, equals or exceeds 25 percent of the market value of the structure before the damage occurred.

“Substantial Improvement” means any combination of repairs, reconstruction, rehabilitation, addition, or other improvement of a structure, taking place during any one-year period for which the cost equals or exceeds 50 percent of the market value of the structure before the “start of construction” of the improvement. This term includes structures which have incurred “substantial damage”, regardless of the actual repair work performed. The term does not, however, include either:

- (a) Any correction of existing violations of state or community health, sanitary, or safety code specifications which have been identified by the community code enforcement official and which are the minimum necessary to assure safe living conditions; or
- (b) Any alteration of a historic structure, provided that the alteration will not preclude the structure's continued designation as a historic structure and the alteration is approved by variance issued pursuant to Article 4 Section E of this ordinance.

“Technical Bulletin and Technical Fact Sheet” means a FEMA publication that provides guidance concerning the building performance standards of the NFIP, which are contained in Title 44 of the U.S. Code of Federal Regulations at Section 60.3. The bulletins and fact sheets are intended for use primarily by State and local officials responsible for interpreting and enforcing NFIP regulations and by members of the development community, such as design professionals and builders. New bulletins, as well as updates of existing bulletins, are issued periodically as needed. The bulletins do not create regulations; rather they provide specific guidance for complying with the minimum requirements of existing NFIP regulations.

“Temperature Controlled” means having the temperature regulated by a heating and/or cooling system, built-in or appliance.

“Variance” is a grant of relief from the requirements of this ordinance.

“Violation” means the failure of a structure or other development to be fully compliant with the community's floodplain management regulations. A structure or other development without the elevation certificate, other certifications, or other evidence of compliance required in Articles 4 and 5 is presumed to be in violation until such time as that documentation is provided.

“Water Surface Elevation (WSE)” means the height, in relation to NAVD 1988, of floods of various magnitudes and frequencies in the floodplains of coastal or riverine areas.

“Watercourse” means a lake, river, creek, stream, wash, channel or other topographic feature on or over which waters flow at least periodically. Watercourse includes specifically designated areas in which substantial flood damage may occur.

### **ARTICLE 3.      GENERAL PROVISIONS.**

#### **SECTION A.      LANDS TO WHICH THIS ORDINANCE APPLIES.**

This ordinance shall apply to all Special Flood Hazard Areas within the jurisdiction, *including Extra-Territorial Jurisdictions (ETJs) as allowed by law.*

#### **SECTION B.      BASIS FOR ESTABLISHING THE SPECIAL FLOOD HAZARD AREAS.**

The Special Flood Hazard Areas are those identified under the Cooperating Technical State (CTS) agreement between the State of North Carolina and FEMA in its FIS dated March 4, 1985 for Pamlico County and associated DFIRM panels, including any digital data developed as part of the FIS, which are adopted by reference and declared a part of this ordinance,

and all revisions thereto after January 1, 2021. Future revisions to the FIS and DFIRM panels that do not change flood hazard data within the jurisdictional authority of Pamlico County are also adopted by reference and declared a part of this ordinance. Subsequent Letter of Map Revisions (LOMRs) and/or Physical Map Revisions (PMRs) shall be adopted within 3 months.

**SECTION C. ESTABLISHMENT OF FLOODPLAIN DEVELOPMENT PERMIT.**

A Floodplain Development Permit shall be required in conformance with the provisions of this ordinance prior to the commencement of any development activities within Special Flood Hazard Areas determined in accordance with the provisions of Article 3, Section B of this ordinance.

**SECTION D. COMPLIANCE.**

No structure or land shall hereafter be located, extended, converted, altered, or developed in any way without full compliance with the terms of this ordinance and other applicable regulations.

**SECTION E. ABROGATION AND GREATER RESTRICTIONS.**

This ordinance is not intended to repeal, abrogate, or impair any existing easements, covenants, or deed restrictions. However, where this ordinance and another conflict or overlap, whichever imposes the more stringent restrictions shall prevail.

**SECTION F. INTERPRETATION.**

In the interpretation and application of this ordinance, all provisions shall be:

- (a) Considered as minimum requirements;
- (b) Liberally construed in favor of the governing body; and
- (c) Deemed neither to limit nor repeal any other powers granted under State statutes.

**SECTION G. WARNING AND DISCLAIMER OF LIABILITY.**

The degree of flood protection required by this ordinance is considered reasonable for regulatory purposes and is based on scientific and engineering consideration. Larger floods can and will occur. Actual flood heights may be increased by man-made or natural causes. This ordinance does not imply that land outside the Special Flood Hazard Areas or uses permitted within such areas will be free from flooding or flood damages. This ordinance shall not create liability on the part of Pamlico County or by any officer or employee thereof for any flood damages that result from reliance on this ordinance or any administrative decision lawfully made hereunder.

**SECTION H. PENALTIES FOR VIOLATION.**

Violation of the provisions of this ordinance or failure to comply with any of its requirements, including violation of conditions and safeguards established in connection with grants of variance or special exceptions, shall constitute a Class 1 misdemeanor pursuant to N.C.G.S. § 143-215.58. Any person who violates this ordinance or fails to comply with any of its requirements shall, upon conviction thereof, be fined not more than \$100.00 or imprisoned for not more than thirty (30) days, or both. Each day such violation continues shall be considered a separate offense. Nothing herein contained shall prevent Pamlico County from taking such other lawful action as is necessary to prevent or remedy any violation.

**ARTICLE 4. ADMINISTRATION.**

**SECTION A. DESIGNATION OF FLOODPLAIN ADMINISTRATOR.**

The Pamlico County Emergency Planner, hereinafter referred to as the "Floodplain Administrator", or their designee, is hereby appointed to administer and implement the provisions of this ordinance. In instances where the Floodplain Administrator receives assistance from others to complete tasks to administer and implement this ordinance, the Floodplain Administrator shall be responsible for the coordination and community's overall compliance with the National Flood Insurance Program and the provisions of this ordinance.

**SECTION B. FLOODPLAIN DEVELOPMENT APPLICATION, PERMIT AND CERTIFICATION REQUIREMENTS.**

- (1) **Application Requirements.** Application for a Floodplain Development Permit shall be made to the Floodplain Administrator prior to any development activities located within Special Flood Hazard Areas. The following items shall be presented to the Floodplain Administrator to apply for a floodplain development permit:
- (a) A plot plan drawn to scale which shall include, but shall not be limited to, the following specific details of the proposed floodplain development:
    - (i) The nature, location, dimensions, and elevations of the area of development/disturbance; existing and proposed structures, utility systems, grading/pavement areas, fill materials, storage areas, drainage facilities, and other development;
    - (ii) The boundary of the Special Flood Hazard Area as delineated on the FIRM or other flood map as determined in Article 3, Section B, or a statement that the entire lot is within the Special Flood Hazard Area;
    - (iii) Flood zone(s) designation of the proposed development area as determined on the FIRM or other flood map as determined in Article 3, Section B;
    - (iv) The boundary of the floodway(s) or non-encroachment area(s) as determined in Article 3, Section B;
    - (v) The Base Flood Elevation (BFE) where provided as set forth in Article 3, Section B; Article 4, Section C; or Article 5, Section D;
    - (vi) The old and new location of any watercourse that will be altered or relocated as a result of proposed development; and
    - (vii) The boundary and designation date of the Coastal Barrier Resource System (CBRS) area or Otherwise Protected Areas (OPA), if applicable; and
  - (b) Proposed elevation, and method thereof, of all development within a Special Flood Hazard Area including but not limited to:
    - (i) Elevation in relation to NAVD 1988 of the proposed reference level (including basement) of all structures;
    - (ii) Elevation in relation to NAVD 1988 to which any non-residential structure in Zones A, AE, AH, AO, A99 will be floodproofed; and
    - (iii) Elevation in relation to NAVD 1988 to which any proposed utility systems will be elevated or floodproofed.
  - (c) If floodproofing, a Floodproofing Certificate (FEMA Form 086-0-34) with supporting data, an operational plan, and an inspection and maintenance plan that include, but are not limited to, installation, exercise, and maintenance of floodproofing measures.
  - (d) A Foundation Plan, drawn to scale, which shall include details of the proposed foundation system to ensure all



provisions of this ordinance are met. These details include but are not limited to:

- (i) The proposed method of elevation, if applicable (i.e., fill, solid foundation perimeter wall, solid backfilled foundation, open foundation on columns/posts/piers/piles/shear walls); and
- (ii) Openings to facilitate automatic equalization of hydrostatic flood forces on walls in accordance with Article 5, Section B(4)(d) when solid foundation perimeter walls are used in Zones A, AE, AH, AO, A99.
- (iii) The following, in Coastal High Hazard Areas, in accordance with the provisions of Article 5, Section B(4)(e) and Article 5, Section G and (Article 5, Section H if applicable):
  - (1) V-Zone Certification with accompanying plans and specifications verifying the engineered structure and any breakaway wall designs; In addition, prior to the Certificate of Compliance/Occupancy issuance, a registered professional engineer or architect shall certify the finished construction is compliant with the design, specifications and plans for VE Zone construction.
  - (2) Plans for open wood latticework or insect screening, if applicable; and
  - (3) Plans for non-structural fill, if applicable. If non-structural fill is proposed, it must be demonstrated through coastal engineering analysis that the proposed fill would not result in any increase in the BFE or otherwise cause adverse impacts by wave ramping and deflection on to the subject structure or adjacent properties.
- (e) Usage details of any enclosed areas below the lowest floor.
- (f) Plans and/or details for the protection of public utilities and facilities such as sewer, gas, electrical, and water systems to be located and constructed to minimize flood damage.
- (g) Certification that all other Local, State and Federal permits required prior to floodplain development permit issuance have been received.
- (h) Documentation for placement of Recreational Vehicles and/or Temporary Structures, when applicable, to ensure that the provisions of Article 5, Section B, subsections (6) and (7) of this ordinance are met.
- (i) A description of proposed watercourse alteration or relocation, when applicable, including an engineering report on the effects of the proposed project on the flood-carrying capacity of the watercourse and the effects to properties located both upstream and downstream; and a map (if not shown on plot plan) showing the location of the proposed watercourse alteration or relocation.

(2) **Permit Requirements.** The Floodplain Development Permit shall include, but not be limited to:

- (a) A complete description of all the development to be permitted under the floodplain development permit (e.g. house, garage, pool, septic, bulkhead, cabana, pier, bridge, mining, dredging, filling, grading, paving, excavation or drilling operations, or storage of equipment or materials, etc.).
- (b) The Special Flood Hazard Area determination for the proposed development in accordance with available data specified in Article 3, Section B.
- (c) The Regulatory Flood Protection Elevation required for the reference level and all attendant utilities.
- (d) The Regulatory Flood Protection Elevation required for the protection of all public utilities.
- (e) All certification submittal requirements with timelines.
- (f) A statement that no fill material or other development shall encroach into the floodway or non-encroachment area of any watercourse unless the requirements of Article 5, Section F have been met.

- (g) The flood openings requirements, if in Zones A, AE, AH, AO, A99.
- (h) Limitations of below BFE enclosure uses . (i.e., parking, building access and limited storage only).
- (i) A statement, if in Zone VE, that there shall be no alteration of sand dunes which would increase potential flood damage.
- (j) A statement, if in Zone VE, that there shall be no fill used for structural support.
- (k) A statement, that all materials below BFE/RFPE must be flood resistant materials.

(3) **Certification Requirements.**

(a) Elevation Certificates

- (i) An Elevation Certificate (FEMA Form 086-0-33) is required prior to the actual start of any new construction. It shall be the duty of the permit holder to submit to the Floodplain Administrator a certification of the elevation of the reference level, in relation to NAVD 1988. The Floodplain Administrator shall review the certificate data submitted. Deficiencies detected by such review shall be corrected by the permit holder prior to the beginning of construction. Failure to submit the certification or failure to make required corrections shall be cause to deny a floodplain development permit.
- (ii) An Elevation Certificate (FEMA Form 086-0-33) is required after the reference level is established. Within seven (7) calendar days of establishment of the reference level elevation, it shall be the duty of the permit holder to submit to the Floodplain Administrator a certification of the elevation of the reference level, in relation to NAVD 1988. Any work done within the seven (7) day calendar period and prior to submission of the certification shall be at the permit holder's risk. The Floodplain Administrator shall review the certificate data submitted. Deficiencies detected by such review shall be corrected by the permit holder immediately and prior to further work being permitted to proceed. Failure to submit the certification or failure to make required corrections shall be cause to issue a stop-work order for the project.
- (iii) A final Finished Construction Elevation Certificate (FEMA Form 086-0-33) is required after construction is completed and prior to Certificate of Compliance/Occupancy issuance. It shall be the duty of the permit holder to submit to the Floodplain Administrator a certification of final as-built construction of the elevation of the reference level and all attendant utilities. The Floodplain Administrator shall review the certificate data submitted. Deficiencies detected by such review shall be corrected by the permit holder immediately and prior to Certificate of Compliance/Occupancy issuance. In some instances, another certification may be required to certify corrected as-built construction. Failure to submit the certification or failure to make required corrections shall be cause to withhold the issuance of a Certificate of Compliance/Occupancy. The Finished Construction Elevation Certificate certifier shall provide at least 2 photographs showing the front and rear of the building taken within 90 days from the date of certification. The photographs must be taken with views confirming the building description and diagram number provided in Section A. To the extent possible, these photographs should show the entire building including foundation. If the building has split-level or multi-level areas, provide at least 2 additional photographs showing side views of the building. In addition, when applicable, provide a photograph of the foundation showing a representative example of the flood openings or vents. All photographs must be in color and measure at least 3" x 3". Digital photographs are acceptable.

(b) Floodproofing Certificate

- (i) If non-residential floodproofing is used to meet the Regulatory Flood Protection Elevation requirements, a Floodproofing Certificate (FEMA Form 086-0-34), with supporting data, an operational plan, and an inspection and maintenance plan are required prior to the actual start of any new construction. It shall be the duty of the permit holder to submit to the Floodplain Administrator a certification of the floodproofed design elevation of the reference level and all attendant utilities, in relation to NAVD 1988. Floodproofing certification shall be prepared by or under the direct supervision of a professional engineer or architect and certified by same. The Floodplain Administrator shall review the certificate data, the

operational plan, and the inspection and maintenance plan. Deficiencies detected by such review shall be corrected by the applicant prior to permit approval. Failure to submit the certification or failure to make required corrections shall be cause to deny a Floodplain Development Permit. Failure to construct in accordance with the certified design shall be cause to withhold the issuance of a Certificate of Compliance/Occupancy.

- (ii) A final Finished Construction Floodproofing Certificate (FEMA Form 086-0-34), with supporting data, an operational plan, and an inspection and maintenance plan are required prior to the issuance of a Certificate of Compliance/Occupancy. It shall be the duty of the permit holder to submit to the Floodplain Administrator a certification of the floodproofed design elevation of the reference level and all attendant utilities, in relation to NAVD 1988. Floodproofing certificate shall be prepared by or under the direct supervision of a professional engineer or architect and certified by same. The Floodplain Administrator shall review the certificate data, the operational plan, and the inspection and maintenance plan. Deficiencies detected by such review shall be corrected by the applicant prior to Certificate of Occupancy. Failure to submit the certification or failure to make required corrections shall be cause to deny a Floodplain Development Permit. Failure to construct in accordance with the certified design shall be cause to deny a Certificate of Compliance/Occupancy.
- (c) If a manufactured home is placed within Zones A, AE, AH, AO, A99 and the elevation of the chassis is more than 36 inches in height above grade, an engineered foundation certification is required in accordance with the provisions of Article 5, Section B(3)(b).
- (d) If a watercourse is to be altered or relocated, a description of the extent of watercourse alteration or relocation; a professional engineer's certified report on the effects of the proposed project on the flood-carrying capacity of the watercourse and the effects to properties located both upstream and downstream; and a map showing the location of the proposed watercourse alteration or relocation shall all be submitted by the permit applicant prior to issuance of a floodplain development permit.
- (e) Certification Exemptions. The following structures, if located within Zones A, AE, AH, AO, A99, are exempt from the elevation/floodproofing certification requirements specified in items (a) and (b) of this subsection:
  - (i) Recreational Vehicles meeting requirements of Article 5, Section B(6)(a);
  - (ii) Temporary Structures meeting requirements of Article 5, Section B (7); and
  - (iii) Accessory Structures that are 150 square feet or less or \$5,000 or less and meeting requirements of Article 5, Section B (8).
- (f) A V-Zone Certification with accompanying design plans and specifications is required prior to issuance of a Floodplain Development permit within coastal high hazard areas. It shall be the duty of the permit applicant to submit to the Floodplain Administrator said certification to ensure the design standards of this ordinance are met. A registered professional engineer or architect shall develop or review the structural design, plans, and specifications for construction and certify that the design and methods of construction to be used are in accordance with accepted standards of practice for meeting the provisions of this ordinance. This certification is not a substitute for an Elevation Certificate. In addition, prior to the Certificate of Compliance/Occupancy issuance, a registered professional engineer or architect shall certify the finished construction is compliant with the design, specifications and plans for VE Zone construction.

(4) **Determinations for existing buildings and structures.**

For applications for building permits to improve buildings and structures, including alterations, movement, enlargement, replacement, repair, change of occupancy, additions, rehabilitations, renovations, substantial improvements, repairs of substantial damage, and any other improvement of or work on such buildings and structures, the Floodplain Administrator, in coordination with the Building Official, shall:

- (a) Estimate the market value, or require the applicant to obtain an appraisal of the market value prepared by a qualified independent appraiser, of the building or structure before the start of construction of the proposed work; in the case of repair, the market value of the building or structure shall be the market value before the

damage occurred and before any repairs are made;

- (b) Compare the cost to perform the improvement, the cost to repair a damaged building to its pre-damaged condition, or the combined costs of improvements and repairs, if applicable, to the market value of the building or structure;
- (c) Determine and document whether the proposed work constitutes substantial improvement or repair of substantial damage; and
- (d) Notify the applicant if it is determined that the work constitutes substantial improvement or repair of substantial damage and that compliance with the flood resistant construction requirements of the NC Building Code and this ordinance is required.

**SECTION C. DUTIES AND RESPONSIBILITIES OF THE FLOODPLAIN ADMINISTRATOR.**

The Floodplain Administrator shall perform, but not be limited to, the following duties:

- (1) Review all floodplain development applications and issue permits for all proposed development within Special Flood Hazard Areas to assure that the requirements of this ordinance have been satisfied.
- (2) Review all proposed development within Special Flood Hazard Areas to assure that all necessary local, state and federal permits have been received, including Section 404 of the Federal Water Pollution Control Act Amendments of 1972, 33 U.S.C. 1334.
- (3) Notify adjacent communities and the North Carolina Department of Public Safety, Division of Emergency Management, State Coordinator for the National Flood Insurance Program prior to any alteration or relocation of a watercourse, and submit evidence of such notification to the Federal Emergency Management Agency (FEMA).
- (4) Assure that maintenance is provided within the altered or relocated portion of said watercourse so that the flood-carrying capacity is maintained.
- (5) Prevent encroachments into floodways and non-encroachment areas unless the certification and flood hazard reduction provisions of Article 5, Section F are met.
- (6) Obtain actual elevation (in relation to NAVD 1988) of the reference level (including basement) and all attendant utilities of all new and substantially improved structures, in accordance with the provisions of Article 4, Section B(3).
- (7) Obtain actual elevation (in relation to NAVD 1988) to which all new and substantially improved structures and utilities have been floodproofed, in accordance with the provisions of Article 4, Section B(3).
- (8) Obtain actual elevation (in relation to NAVD 1988) of all public utilities in accordance with the provisions of Article 4, Section B(3).
- (9) When floodproofing is utilized for a particular structure, obtain certifications from a registered professional engineer or architect in accordance with the provisions of Article 4, Section B(3) and Article 5, Section B(2).
- (10) Where interpretation is needed as to the exact location of boundaries of the Special Flood Hazard Areas, floodways, or non-encroachment areas (for example, where there appears to be a conflict between a mapped boundary and actual field conditions), make the necessary interpretation. The person contesting the location of the boundary shall be given a reasonable opportunity to appeal the interpretation as provided in this article.
- (11) When BFE data has not been provided in accordance with the provisions of Article 3, Section B, obtain, review, and reasonably utilize any BFE data, along with floodway data or non-encroachment area data available from a federal, state, or other source, including data developed pursuant to Article 5, Section D(2)(c), in order to administer the provisions of this ordinance.
- (12) When BFE data is provided but no floodway or non-encroachment area data has been provided in accordance with the

provisions of Article 3, Section B, obtain, review, and reasonably utilize any floodway data or non-encroachment area data available from a federal, state, or other source in order to administer the provisions of this ordinance.

- (13) When the lowest floor and the lowest adjacent grade of a structure or the lowest ground elevation of a parcel in a Special Flood Hazard Area is above the BFE, advise the property owner of the option to apply for a Letter of Map Amendment (LOMA) from FEMA. However, if the property is to be removed from the V Zone it must not be located seaward of the landward toe of the primary frontal dune. Maintain a copy of the LOMA issued by FEMA in the floodplain development permit file.
- (14) Permanently maintain all records that pertain to the administration of this ordinance and make these records available for public inspection, recognizing that such information may be subject to the Privacy Act of 1974, as amended.
- (15) Make on-site inspections of work in progress. As the work pursuant to a floodplain development permit progresses, the Floodplain Administrator shall make as many inspections of the work as may be necessary to ensure that the work is being done according to the provisions of the local ordinance and the terms of the permit. In exercising this power, the Floodplain Administrator has a right, upon presentation of proper credentials, to enter on any premises within the jurisdiction of the community at any reasonable hour for the purposes of inspection or other enforcement action.
- (16) Issue stop-work orders as required. Whenever a building or part thereof is being constructed, reconstructed, altered, or repaired in violation of this ordinance, the Floodplain Administrator may order the work to be immediately stopped. The stop-work order shall be in writing and directed to the person doing or in charge of the work. The stop-work order shall state the specific work to be stopped, the specific reason(s) for the stoppage, and the condition(s) under which the work may be resumed. Violation of a stop-work order constitutes a misdemeanor.
- (17) Revoke floodplain development permits as required. The Floodplain Administrator may revoke and require the return of the floodplain development permit by notifying the permit holder in writing stating the reason(s) for the revocation. Permits shall be revoked for any substantial departure from the approved application, plans, and specifications; for refusal or failure to comply with the requirements of State or local laws; or for false statements or misrepresentations made in securing the permit. Any floodplain development permit mistakenly issued in violation of an applicable State or local law may also be revoked.
- (18) Make periodic inspections throughout the Special Flood Hazard Areas within the jurisdiction of the community. The Floodplain Administrator and each member of his or her inspections department shall have a right, upon presentation of proper credentials, to enter on any premises within the territorial jurisdiction of the department at any reasonable hour for the purposes of inspection or other enforcement action.
- (19) Follow through with corrective procedures of Article 4, Section D.
- (20) Review, provide input, and make recommendations for variance requests.
- (21) Maintain a current map repository to include, but not limited to, historical and effective FIS Report, historical and effective FIRM and other official flood maps and studies adopted in accordance with the provisions of Article 3, Section B of this ordinance, including any revisions thereto including Letters of Map Change, issued by FEMA. Notify State and FEMA of mapping needs.
- (22) Coordinate revisions to FIS reports and FIRMs, including Letters of Map Revision Based on Fill (LOMR-Fs) and Letters of Map Revision (LOMRs).

#### **SECTION D. CORRECTIVE PROCEDURES.**

- (1) **Violations to be corrected:** When the Floodplain Administrator finds violations of applicable state and local laws; it shall be his or her duty to notify the owner or occupant of the building of the violation. The owner or occupant shall immediately remedy each of the violations of law cited in such notification.
- (2) **Actions in Event of Failure to Take Corrective Action:** If the owner of a building or property shall fail to take prompt corrective action, the Floodplain Administrator shall give the owner written notice, by certified or registered mail to the owner's last known address or by personal service, stating:

- (a) That the building or property is in violation of the floodplain management regulations;
  - (b) That a hearing will be held before the Floodplain Administrator at a designated place and time, not later than ten (10) days after the date of the notice, at which time the owner shall be entitled to be heard in person or by counsel and to present arguments and evidence pertaining to the matter; and
  - (c) That following the hearing, the Floodplain Administrator may issue an order to alter, vacate, or demolish the building; or to remove fill as applicable.
- (3) Order to Take Corrective Action: If, upon a hearing held pursuant to the notice prescribed above, the Floodplain Administrator shall find that the building or development is in violation of the Flood Damage Prevention Ordinance, he or she shall issue an order in writing to the owner, requiring the owner to remedy the violation within a specified time period, not less than sixty (60) calendar days, nor more than least 180 calendar days. Where the Floodplain Administrator finds that there is imminent danger to life or other property, he or she may order that corrective action be taken in such lesser period as may be feasible.
- (4) Appeal: Any owner who has received an order to take corrective action may appeal the order to the local elected governing body by giving notice of appeal in writing to the Floodplain Administrator and the clerk within ten (10) days following issuance of the final order. In the absence of an appeal, the order of the Floodplain Administrator shall be final. The local governing body shall hear an appeal within a reasonable time and may affirm, modify and affirm, or revoke the order.
- (5) Failure to Comply with Order: If the owner of a building or property fails to comply with an order to take corrective action for which no appeal has been made or fails to comply with an order of the governing body following an appeal, the owner shall be guilty of a Class 1 misdemeanor pursuant to N.C.G.S. § 143-215.58 and shall be punished at the discretion of the court.

**SECTION E. VARIANCE PROCEDURES.**

- (1) The Planning Board as established by Pamlico County Board of Commissioners, hereinafter referred to as the “appeal board”, shall hear and decide requests for variances from the requirements of this ordinance.
- (2) Any person aggrieved by the decision of the appeal board may appeal such decision to the Court, as provided in Chapter 7A of the North Carolina General Statutes.
- (3) Variances may be issued for:
  - (a) The repair or rehabilitation of historic structures upon the determination that the proposed repair or rehabilitation will not preclude the structure's continued designation as a historic structure and that the variance is the minimum necessary to preserve the historic character and design of the structure;
  - (b) Functionally dependent facilities if determined to meet the definition as stated in Article 2 of this ordinance, provided provisions of Article 4, Section E(9)(b), (c), and (e) have been satisfied, and such facilities are protected by methods that minimize flood damages during the base flood and create no additional threats to public safety; or
  - (c) Any other type of development provided it meets the requirements of this Section.
- (4) In passing upon variances, the appeal board shall consider all technical evaluations, all relevant factors, all standards specified in other sections of this ordinance, and:
  - (a) The danger that materials may be swept onto other lands to the injury of others;
  - (b) The danger to life and property due to flooding or erosion damage;
  - (c) The susceptibility of the proposed facility and its contents to flood damage and the effect of such damage on the individual owner;

- (d) The importance of the services provided by the proposed facility to the community;
  - (e) The necessity to the facility of a waterfront location as defined under Article 2 of this ordinance as a functionally dependent facility, where applicable;
  - (f) The availability of alternative locations, not subject to flooding or erosion damage, for the proposed use;
  - (g) The compatibility of the proposed use with existing and anticipated development;
  - (h) The relationship of the proposed use to the comprehensive plan and floodplain management program for that area;
  - (i) The safety of access to the property in times of flood for ordinary and emergency vehicles;
  - (j) The expected heights, velocity, duration, rate of rise, and sediment transport of the floodwaters and the effects of wave action, if applicable, expected at the site; and
  - (k) The costs of providing governmental services during and after flood conditions including maintenance and repair of public utilities and facilities such as sewer, gas, electrical and water systems, and streets and bridges.
- (5) A written report addressing each of the above factors shall be submitted with the application for a variance.
- (6) Upon consideration of the factors listed above and the purposes of this ordinance, the appeal board may attach such conditions to the granting of variances as it deems necessary to further the purposes and objectives of this ordinance.
- (7) Any applicant to whom a variance is granted shall be given written notice specifying the difference between the BFE and the elevation to which the structure is to be built and that such construction below the BFE increases risks to life and property, and that the issuance of a variance to construct a structure below the BFE may result in increased premium rates for flood insurance up to \$25 per \$100 of insurance coverage. Such notification shall be maintained with a record of all variance actions, including justification for their issuance.
- (8) The Floodplain Administrator shall maintain the records of all appeal actions and report any variances to the FEMA and the State of North Carolina upon request.
- (9) Conditions for Variances:
- (a) Variances shall not be issued when the variance will make the structure in violation of other federal, state, or local laws, regulations, or ordinances.
  - (b) Variances shall not be issued within any designated floodway or non-encroachment area if the variance would result in any increase in flood levels during the base flood discharge.
  - (c) Variances shall only be issued upon a determination that the variance is the minimum necessary, considering the flood hazard, to afford relief.
  - (d) Variances shall only be issued prior to development permit approval.
  - (e) Variances shall only be issued upon:
    - (i) A showing of good and sufficient cause;
    - (ii) A determination that failure to grant the variance would result in exceptional hardship; and
    - (iii) A determination that the granting of a variance will not result in increased flood heights, additional threats to public safety, or extraordinary public expense, create nuisance, cause fraud on or victimization of the public, or conflict with existing local laws or ordinances.

- (10) A variance may be issued for solid waste disposal facilities or sites, hazardous waste management facilities, salvage yards, and chemical storage facilities that are located in Special Flood Hazard Areas provided that all of the following conditions are met.
  - (a) The use serves a critical need in the community.
  - (b) No feasible location exists for the use outside the Special Flood Hazard Area.
  - (c) The reference level of any structure is elevated or floodproofed to at least the Regulatory Flood Protection Elevation.
  - (d) The use complies with all other applicable federal, state and local laws.
  - (e) The Pamlico County has notified the Secretary of the North Carolina Department of Public Safety of its intention to grant a variance at least thirty (30) calendar days prior to granting the variance.

**ARTICLE 5. PROVISIONS FOR FLOOD HAZARD REDUCTION.**

**SECTION A. GENERAL STANDARDS.**

In all Special Flood Hazard Areas, the following provisions are required:

- (1) All new construction and substantial improvements shall be designed (or modified) and adequately anchored to prevent flotation, collapse, and lateral movement of the structure.
- (2) All new construction and substantial improvements shall be constructed with materials and utility equipment resistant to flood damage in accordance with the FEMA Technical Bulletin 2, *Flood Damage-Resistant Materials Requirements*.
- (3) All new construction and substantial improvements shall be constructed by methods and practices that minimize flood damages.
- (4) All new electrical, heating, ventilation, plumbing, air conditioning equipment, and other service equipment shall be located at or above the RFPE or designed and installed to prevent water from entering or accumulating within the components during the occurrence of the base flood. These include, but are not limited to, HVAC equipment, water softener units, bath/kitchen fixtures, ductwork, electric/gas meter panels/boxes, utility/cable boxes, water heaters, and electric outlets/switches.
  - (a) Replacements part of a substantial improvement, electrical, heating, ventilation, plumbing, air conditioning equipment, and other service equipment shall also meet the above provisions.
  - (b) Replacements that are for maintenance and not part of a substantial improvement, may be installed at the original location provided the addition and/or improvements only comply with the standards for new construction consistent with the code and requirements for the original structure.
- (5) All new and replacement water supply systems shall be designed to minimize or eliminate infiltration of floodwaters into the system.
- (6) New and replacement sanitary sewage systems shall be designed to minimize or eliminate infiltration of floodwaters into the systems and discharges from the systems into flood waters.
- (7) On-site waste disposal systems shall be located and constructed to avoid impairment to them or contamination from them during flooding.
- (8) New solid waste disposal facilities and sites, hazardous waste management facilities, salvage yards, and chemical storage facilities shall not be permitted, except by variance as specified in Article 4, Section E(10). A structure or tank



for chemical or fuel storage incidental to an allowed use or to the operation of a water treatment plant or wastewater treatment facility may be located in a Special Flood Hazard Area only if the structure or tank is either elevated or floodproofed to at least the Regulatory Flood Protection Elevation and certified in accordance with the provisions of Article 4, Section B(3).

- (9) All subdivision proposals and other development proposals shall be consistent with the need to minimize flood damage.
- (10) All subdivision proposals and other development proposals shall have public utilities and facilities such as sewer, gas, electrical, and water systems located and constructed to minimize flood damage.
- (11) All subdivision proposals and other development proposals shall have adequate drainage provided to reduce exposure to flood hazards.
- (12) All subdivision proposals and other development proposals shall have received all necessary permits from those governmental agencies for which approval is required by federal or state law, including Section 404 of the Federal Water Pollution Control Act Amendments of 1972, 33 U.S.C. 1334.
- (13) When a structure is partially located in a Special Flood Hazard Area, the entire structure shall meet the requirements for new construction and substantial improvements.
- (14) When a structure is located in multiple flood hazard zones or in a flood hazard risk zone with multiple base flood elevations, the provisions for the more restrictive flood hazard risk zone and the highest BFE shall apply.

#### **SECTION B. SPECIFIC STANDARDS.**

In all Special Flood Hazard Areas where BFE data has been provided, as set forth in Article 3, Section B, or Article 5, Section D, the following provisions, in addition to the provisions of Article 5, Section A, are required:

- (1) Residential Construction. New construction and substantial improvement of any residential structure (including manufactured homes) shall have the reference level, including basement, elevated no lower than the Regulatory Flood Protection Elevation, as defined in Article 2 of this ordinance.
- (2) Non-Residential Construction. New construction and substantial improvement of any commercial, industrial, or other non-residential structure shall have the reference level, including basement, elevated no lower than the Regulatory Flood Protection Elevation, as defined in Article 2 of this ordinance. Structures located in Zones A, AE, AH, AO, A99 may be floodproofed to the Regulatory Flood Protection Elevation in lieu of elevation provided that all areas of the structure, together with attendant utility and sanitary facilities, below the Regulatory Flood Protection Elevation are watertight with walls substantially impermeable to the passage of water, using structural components having the capability of resisting hydrostatic and hydrodynamic loads and the effect of buoyancy. For AO Zones, the floodproofing elevation shall be in accordance with Article 5, Section I (2). A registered professional engineer or architect shall certify that the floodproofing standards of this subsection are satisfied. Such certification shall be provided to the Floodplain Administrator as set forth in Article 4, Section B (3), along with the operational plan and the inspection and maintenance plan.
- (3) Manufactured Homes.
  - (a) New and replacement manufactured homes shall be elevated so that the reference level of the manufactured home is no lower than the Regulatory Flood Protection Elevation, as defined in Article 2 of this ordinance.
  - (b) Manufactured homes shall be securely anchored to an adequately anchored foundation to resist flotation, collapse, and lateral movement, either by certified engineered foundation system, or in accordance with the most current edition of the State of North Carolina Regulations for Manufactured Homes adopted by the Commissioner of Insurance pursuant to NCGS 143-143.15. Additionally, when the elevation would be met by an elevation of the chassis thirty-six (36) inches or less above the grade at the site, the chassis shall be supported by reinforced piers or engineered foundation. When the elevation of the chassis is above thirty-six (36) inches in height, an engineering certification is required.

- (c) All enclosures or skirting below the lowest floor shall meet the requirements of Article 5, Section B(4).
  - (d) An evacuation plan must be developed for evacuation of all residents of all new, substantially improved or substantially damaged manufactured home parks or subdivisions located within flood prone areas. This plan shall be filed with and approved by the Floodplain Administrator and the local Emergency Management Coordinator.
- (4) Elevated Buildings. Fully enclosed area, of new construction and substantially improved structures, which is below the lowest floor or below the lowest horizontal structural member in VE zones:
- (a) Shall not be designed or used for human habitation, but shall only be used for parking of vehicles, building access, or limited storage of maintenance equipment used in connection with the premises. Access to the enclosed area shall be the minimum necessary to allow for parking of vehicles (garage door) or limited storage of maintenance equipment (standard exterior door), or entry to the living area (stairway or elevator). The interior portion of such enclosed area shall not be finished or partitioned into separate rooms, except to enclose storage areas;
  - (b) Shall be constructed entirely of flood resistant materials at least to the Regulatory Flood Protection Elevation; and
  - (c) Shall include, in Zones A, AE, AH, AO, A99 flood openings to automatically equalize hydrostatic flood forces on walls by allowing for the entry and exit of floodwaters. To meet this requirement, the openings must either be certified by a professional engineer or architect or meet or exceed the following minimum design criteria:
    - (i) A minimum of two flood openings on different sides of each enclosed area subject to flooding;
    - (ii) The total net area of all flood openings must be at least one (1) square inch for each square foot of enclosed area subject to flooding;
    - (iii) If a building has more than one enclosed area, each enclosed area must have flood openings to allow floodwaters to automatically enter and exit;
    - (iv) The bottom of all required flood openings shall be no higher than one (1) foot above the higher of the interior or exterior adjacent grade;
    - (v) Flood openings may be equipped with screens, louvers, or other coverings or devices, provided they permit the automatic flow of floodwaters in both directions; and
    - (vi) Enclosures made of flexible skirting are not considered enclosures for regulatory purposes, and, therefore, do not require flood openings. Masonry or wood underpinning, regardless of structural status, is considered an enclosure and requires flood openings as outlined above.
  - (d) Shall, in Coastal High Hazard Areas (Zone VE), meet the requirements of Article 5, Section G.
- (5) Additions/Improvements.
- (a) Additions and/or improvements to pre-FIRM structures when the addition and/or improvements in combination with any interior modifications to the existing structure are:
    - (i) Not a substantial improvement, the addition and/or improvements must be designed to minimize flood damages and must not be any more non-conforming than the existing structure.
    - (ii) A substantial improvement, with modifications/rehabilitations/improvements to the existing structure or the common wall is structurally modified more than installing a doorway, both the existing structure and the addition must comply with the standards for new construction.

- (b) Additions to pre-FIRM or post-FIRM structures that are a substantial improvement with no modifications/rehabilitations/improvements to the existing structure other than a standard door in the common wall, shall require only the addition to comply with the standards for new construction.
  - (c) Additions and/or improvements to post-FIRM structures when the addition and/or improvements in combination with any interior modifications to the existing structure are:
    - (i) Not a substantial improvement, the addition and/or improvements only must comply with the standards for new construction consistent with the code and requirements for the original structure.
    - (ii) A substantial improvement, both the existing structure and the addition and/or improvements must comply with the standards for new construction.
  - (d) Any combination of repair, reconstruction, rehabilitation, addition or improvement of a building or structure taking place during a one (1) year period, the cumulative cost of which equals or exceeds 50 percent of the market value of the structure before the improvement or repair is started must comply with the standards for new construction. For each building or structure, the one (1) year period begins on the date of the first improvement or repair of that building or structure subsequent to the effective date of this ordinance. Substantial damage also means flood-related damage sustained by a structure on two separate occasions during a 10-year period for which the cost of repairs at the time of each such flood event, on the average, equals or exceeds 25 percent of the market value of the structure before the damage occurred. If the structure has sustained substantial damage, any repairs are considered substantial improvement regardless of the actual repair work performed. The requirement does not, however, include either:
    - (i) Any project for improvement of a building required to correct existing health, sanitary or safety code violations identified by the building official and that are the minimum necessary to assume safe living conditions.
    - (ii) Any alteration of a historic structure provided that the alteration will not preclude the structure's continued designation as a historic structure.
- (6) Recreational Vehicles. Recreational vehicles shall either:
- (a) Temporary Placement
    - (i) Be on site for fewer than 180 consecutive days; or
    - (ii) Be fully licensed and ready for highway use. (A recreational vehicle is ready for highway use if it is on its wheels or jacking system, is attached to the site only by quick disconnect type utilities, and has no permanently attached additions.)
  - (b) Permanent Placement. Recreational vehicles that do not meet the limitations of Temporary Placement shall meet all the requirements for new construction.
- (7) Temporary Non-Residential Structures. Prior to the issuance of a floodplain development permit for a temporary structure, the applicant must submit to the Floodplain Administrator a plan for the removal of such structure(s) in the event of a hurricane, flash flood or other type of flood warning notification. The following information shall be submitted in writing to the Floodplain Administrator for review and written approval:
- (a) A specified time period for which the temporary use will be permitted. Time specified may not exceed three (3) months, renewable up to one (1) year;
  - (b) The name, address, and phone number of the individual responsible for the removal of the temporary structure;
  - (c) The time frame prior to the event at which a structure will be removed (i.e., minimum of 72 hours before landfall of a hurricane or immediately upon flood warning notification);
  - (d) A copy of the contract or other suitable instrument with the entity responsible for physical removal of the

structure; and

- (e) Designation, accompanied by documentation, of a location outside the Special Flood Hazard Area, to which the temporary structure will be moved.

(8) Accessory Structures. When accessory structures (sheds, detached garages, etc.) are to be placed within a Special Flood Hazard Area, the following criteria shall be met:

- (a) Accessory structures shall not be used for human habitation (including working, sleeping, living, cooking or restroom areas);
- (b) Accessory structures shall not be temperature-controlled;
- (c) Accessory structures shall be designed to have low flood damage potential;
- (d) Accessory structures shall be constructed and placed on the building site so as to offer the minimum resistance to the flow of floodwaters;
- (e) Accessory structures shall be firmly anchored in accordance with the provisions of Article 5, Section A (1);
- (f) Accessory structures, regardless of the size or cost, shall not be placed below elevated buildings in V and VE Zones;
- (f) All service facilities such as electrical shall be installed in accordance with the provisions of Article 5, Section A (4); and
- (g) Flood openings to facilitate automatic equalization of hydrostatic flood forces shall be provided below Regulatory Flood Protection Elevation in conformance with the provisions of Article 5, Section B(4)(d).

An accessory structure with a footprint less than 150 square feet or that is a minimal investment of \$5,000 or less and satisfies the criteria outlined above is not required to meet the elevation or floodproofing standards of Article 5, Section B (2). Elevation or floodproofing certifications are required for all other accessory structures in accordance with Article 4, Section B (3).

(9) Tanks. When gas and liquid storage tanks are to be placed within a Special Flood Hazard Area, the following criteria shall be met:

- (a) Underground tanks. Underground tanks in flood hazard areas shall be anchored to prevent flotation, collapse or lateral movement resulting from hydrodynamic and hydrostatic loads during conditions of the design flood, including the effects of buoyancy assuming the tank is empty;
- (b) Above-ground tanks, elevated. Above-ground tanks in flood hazard areas shall be elevated to or above the Regulatory Flood Protection Elevation on a supporting structure that is designed to prevent flotation, collapse or lateral movement during conditions of the design flood. Tank-supporting structures shall meet the foundation requirements of the applicable flood hazard area;
- (c) Above-ground tanks, not elevated. Above-ground tanks that do not meet the elevation requirements of Article 5, Section B (2) of this ordinance shall not be permitted in V or VE Zones. Tanks may be permitted in other flood hazard areas provided the tanks are designed, constructed, installed, and anchored to resist all flood-related and other loads, including the effects of buoyancy, during conditions of the design flood and without release of contents in the floodwaters or infiltration by floodwaters into the tanks. Tanks shall be designed, constructed, installed, and anchored to resist the potential buoyant and other flood forces acting on an empty tank during design flood conditions.
- (d) Tank inlets and vents. Tank inlets, fill openings, outlets and vents shall be:
  - (i) At or above the Regulatory Flood Protection Elevation or fitted with covers designed to prevent the inflow of floodwater or outflow of the contents of the tanks during conditions of the design flood; and

- (ii) Anchored to prevent lateral movement resulting from hydrodynamic and hydrostatic loads, including the effects of buoyancy, during conditions of the design flood.

(10) Other Development.

- (a) Fences in regulated floodways and NEAs that have the potential to block the passage of floodwaters, such as stockade fences and wire mesh fences, shall meet the limitations of Article 5, Section F of this ordinance.
- (b) Retaining walls, sidewalks and driveways in regulated floodways and NEAs. Retaining walls and sidewalks and driveways that involve the placement of fill in regulated floodways shall meet the limitations of Article 5, Section F of this ordinance.
- (c) Roads and watercourse crossings in regulated floodways and NEAs. Roads and watercourse crossings, including roads, bridges, culverts, low-water crossings and similar means for vehicles or pedestrians to travel from one side of a watercourse to the other side, that encroach into regulated floodways shall meet the limitations of Article 5, Section F of this ordinance.
- (d) Commercial storage facilities are not considered "limited storage" as noted in this ordinance, and shall protected to the Regulatory Flood Protection Elevation as required for commercial structures.

**SECTION C.      RESERVED.**

**SECTION D.      STANDARDS FOR FLOODPLAINS WITHOUT ESTABLISHED BASE FLOOD ELEVATIONS.**

Within the Special Flood Hazard Areas designated as Approximate Zone A and established in Article 3, Section B, where no BFE data has been provided by FEMA, the following provisions, in addition to the provisions of Article 5, Section A, shall apply:

- (1) No encroachments, including fill, new construction, substantial improvements or new development shall be permitted within a distance of twenty (20) feet each side from top of bank or five times the width of the stream, whichever is greater, unless certification with supporting technical data by a registered professional engineer is provided demonstrating that such encroachments shall not result in any increase in flood levels during the occurrence of the base flood discharge.
- (2) The BFE used in determining the Regulatory Flood Protection Elevation shall be determined based on the following criteria:
  - (a) When BFE data is available from other sources, all new construction and substantial improvements within such areas shall also comply with all applicable provisions of this ordinance and shall be elevated or floodproofed in accordance with standards in Article 5, Sections A and B.
  - (b) When floodway or non-encroachment data is available from a Federal, State, or other source, all new construction and substantial improvements within floodway and non-encroachment areas shall also comply with the requirements of Article 5, Sections B and F.
  - (c) All subdivision, manufactured home park and other development proposals shall provide BFE data if development is greater than five (5) acres or has more than fifty (50) lots/manufactured home sites. Such BFE data shall be adopted by reference in accordance with Article 3, Section B and utilized in implementing this ordinance.
  - (d) When BFE data is not available from a Federal, State, or other source as outlined above, the reference level shall be elevated or floodproofed (nonresidential) to or above the Regulatory Flood Protection Elevation, as defined in Article 2. All other applicable provisions of Article 5, Section B shall also apply.

**SECTION E. STANDARDS FOR RIVERINE FLOODPLAINS WITH BASE FLOOD ELEVATIONS BUT WITHOUT ESTABLISHED FLOODWAYS OR NON-ENCROACHMENT AREAS.**

Along rivers and streams where BFE data is provided by FEMA or is available from another source but neither floodway nor non-encroachment areas are identified for a Special Flood Hazard Area on the FIRM or in the FIS report, the following requirements shall apply to all development within such areas:

- (1) Standards of Article 5, Sections A and B; and
- (2) Until a regulatory floodway or non-encroachment area is designated, no encroachments, including fill, new construction, substantial improvements, or other development, shall be permitted unless certification with supporting technical data by a registered professional engineer is provided demonstrating that the cumulative effect of the proposed development, when combined with all other existing and anticipated development, will not increase the water surface elevation of the base flood more than one (1) foot at any point.

**SECTION F. FLOODWAYS AND NON-ENCROACHMENT AREAS.**

Areas designated as floodways or non-encroachment areas are located within the Special Flood Hazard Areas established in Article 3, Section B. The floodways and non-encroachment areas are extremely hazardous areas due to the velocity of floodwaters that have erosion potential and carry debris and potential projectiles. The following provisions, in addition to standards outlined in Article 5, Sections A and B, shall apply to all development within such areas:

- (1) No encroachments, including fill, new construction, substantial improvements and other developments shall be permitted unless:
  - (a) It is demonstrated that the proposed encroachment would not result in any increase in the flood levels during the occurrence of the base flood discharge, based on hydrologic and hydraulic analyses performed in accordance with standard engineering practice and presented to the Floodplain Administrator prior to issuance of floodplain development permit; or
  - (b) A Conditional Letter of Map Revision (CLOMR) has been approved by FEMA. A Letter of Map Revision (LOMR) must also be obtained within six months of completion of the proposed encroachment.
- (2) If Article 5, Section F (1) is satisfied, all development shall comply with all applicable flood hazard reduction provisions of this ordinance.
- (3) Manufactured homes may be permitted provided the following provisions are met:
  - (a) The anchoring and the elevation standards of Article 5, Section B (3); and
  - (b) The encroachment standards of Article 5, Section F (1).

**SECTION G. COASTAL HIGH HAZARD AREA (ZONE VE).**

Coastal High Hazard Areas are Special Flood Hazard Areas established in Article 3, Section B, and designated as Zones VE. These areas have special flood hazards associated with high velocity waters from storm surges or seismic activity and, therefore, all new construction and substantial improvements shall meet the following provisions in addition to the provisions of Article 5, Sections A and B:

- (1) All new construction and substantial improvements shall:
  - (a) Be located landward of the reach of mean high tide;
  - (b) Comply with all applicable CAMA setback requirements.
- (2) All new construction and substantial improvements shall be elevated so that the bottom of the lowest horizontal structural member of the lowest floor (excluding pilings or columns) is no lower than the regulatory flood protection

elevation. Floodproofing shall not be utilized on any structures in Coastal High Hazard Areas to satisfy the regulatory flood protection elevation requirements.

- (3) All new construction and substantial improvements shall have the space below the bottom of the lowest horizontal structural member of the lowest floor either be free of obstruction or constructed with breakaway walls, open wood latticework or insect screening, provided they are not part of the structural support of the building and are designed so as to breakaway, under abnormally high tides or wave action without causing damage to the elevated portion of the building or supporting foundation system or otherwise jeopardizing the structural integrity of the building. The following design specifications shall be met:
  - (a) Material shall consist of open wood or plastic lattice having at least 40 percent of its area open, or
  - (b) Insect screening; or
  - (c) Breakaway walls shall meet the following design specifications:
    - (1) Breakaway walls shall have flood openings that allow for the automatic entry and exit of floodwaters to minimize damage caused by hydrostatic loads, per Article 5, Section B(4)(d)(i-vi); and
    - (2) Design safe loading resistance shall be not less than 10 nor more than 20 pounds per square foot; or
    - (3) Breakaway walls that exceed a design safe loading resistance of 20 pounds per square foot (either by design or when so required by State or local codes) shall be certified by a registered professional engineer or architect that the breakaway wall will collapse from a water load less than that which would occur during the base flood event, and the elevated portion of the building and supporting foundation system shall not be subject to collapse, displacement, or other structural damage due to the effects of wind and water loads acting simultaneously on all building components (structural and non-structural). The water loading values used shall be those associated with the base flood. The wind loading values used shall be those required by the North Carolina State Building Code.
- (4) All new construction and substantial improvements shall be securely anchored to pile or column foundations. All pilings and columns and the structure attached thereto shall be anchored to resist flotation, collapse, and lateral movement due to the effect of wind and water loads acting simultaneously on all building components.
  - (a) Water loading values used shall be those associated with the base flood.
  - (b) Wind loading values used shall be those required by the current edition of the North Carolina State Building Code.
- (5) For concrete pads, including patios, decks, parking pads, walkways, driveways, pool decks, etc. the following is required:
  - (a) Shall be structurally independent of the primary structural foundation system of the structure and shall not adversely affect structures through redirection of floodwaters or debris; and
  - (b) Shall be constructed to breakaway cleanly during design flood conditions, shall be frangible, and shall not produce debris capable of causing damage to any structure. (The installation of concrete in small segments (approximately 4 feet x 4 feet) that will easily break up during the base flood event, or score concrete in 4 feet x 4 feet maximum segments is acceptable to meet this standard); and
  - (c) Reinforcing, including welded wire fabric, shall not be used in order to minimize the potential for concreted pads being a source of debris; and
  - (d) Pad thickness shall not exceed 4 inches; or
  - (e) Provide a Design Professional's certification stating the design and method of construction to be used meet the applicable criteria of this section.

- (6) For swimming pools and spas, the following is required:
- (a) Be designed to withstand all flood-related loads and load combinations.
  - (b) Be elevated so that the lowest horizontal structural member is elevated above the RFPE; or
  - (c) Be designed and constructed to break away during design flood conditions without producing debris capable of causing damage to any structure; or
  - (d) Be sited to remain in the ground during design flood conditions without obstructing flow that results in damage to any structure.
  - (e) Registered design professionals must certify to local officials that a pool or spa beneath or near a VE Zone building will not be subject to flotation or displacement that will damage building foundations or elevated portions of the building or any nearby buildings during a coastal flood.
  - (f) Pool equipment shall be located above the RFPE whenever practicable. Pool equipment shall not be located beneath an elevated structure.
- (7) All elevators, vertical platform lifts, chair lifts, etc., the following is required:
- (a) Elevator enclosures must be designed to resist hydrodynamic and hydrostatic forces as well as erosion, scour, and waves.
  - (b) Utility equipment in Coastal High Hazard Areas (VE Zones) must not be mounted on, pass through, or be located along breakaway walls.
  - (c) The cab, machine/equipment room, hydraulic pump, hydraulic reservoir, counter weight and roller guides, hoist cable, limit switches, electric hoist motor, electrical junction box, circuit panel, and electrical control panel are all required to be above RFPE. When this equipment cannot be located above the RFPE, it must be constructed using flood damage-resistant components.
  - (d) Elevator shafts/enclosures that extend below the RFPE shall be constructed of reinforced masonry block or reinforced concrete walls and located on the landward side of the building to provide increased protection from flood damage. Drainage must be provided for the elevator pit.
  - (e) Flood damage-resistant materials can also be used inside and outside the elevator cab to reduce flood damage. Use only stainless steel doors and door frames below the BFE. Grouting in of door frames and sills is recommended.
  - (f) If an elevator is designed to provide access to areas below the BFE, it shall be equipped with a float switch system that will activate during a flood and send the elevator cab to a floor above the RFPE.
- (8) Accessory structures, regardless of size or cost, shall not be permitted below elevated structures.
- (9) A registered professional engineer or architect shall certify that the design, specifications and plans for construction are in compliance with the provisions of Article 4, Section B and Article 5, Section G (3) and (4), on the current version of the North Carolina V-Zone Certification form or equivalent local version. In addition, prior to the Certificate of Compliance/Occupancy issuance, a registered professional engineer or architect shall certify the finished construction is compliant with the design, specifications and plans for VE Zone construction.
- (10) Fill/Grading
- (a) Minor grading and the placement of minor quantities of nonstructural fill may be permitted for landscaping and for drainage purposes under and around buildings and for support of parking slabs, pool decks, patios and walkways.
  - (b) The fill material must be similar and consistent with the natural soils in the area.



- (c) The placement of site-compatible, non-structural fill under or around an elevated building is limited to two (2) feet. Fill greater than two (2) feet must include an analysis prepared by a qualified registered design professional demonstrating no harmful diversion of floodwaters or wave runup and wave reflection that would increase damage to adjacent elevated buildings and structures.
  - (d) Nonstructural fill with finished slopes that are steeper than five (5) units horizontal to one (1) unit vertical shall be permitted only if an analysis prepared by a qualified registered design professional demonstrates no harmful diversion of floodwaters or wave runup and wave reflection that would increase damage to adjacent elevated buildings and structures.
- (11) There shall be no alteration of sand dunes or mangrove stands which would increase potential flood damage.
  - (12) No manufactured homes shall be permitted except in an existing manufactured home park or subdivision. A replacement manufactured home may be placed on a lot in an existing manufactured home park or subdivision provided the anchoring and elevation standards of this Section have been satisfied.
  - (13) Recreational vehicles may be permitted in Coastal High Hazard Areas provided that they meet the Recreational Vehicle criteria of Article 5, Section B(6)(a).
  - (14) A deck that is structurally attached to a building or structure shall have the bottom of the lowest horizontal structural member at or above the Regulatory Flood Protection Elevation and any supporting members that extend below the Regulatory Flood Protection Elevation shall comply with the foundation requirements that apply to the building or structure, which shall be designed to accommodate any increased loads resulting from the attached deck. The increased loads must be considered in the design of the primary structure and included in the V-Zone Certification required under Article 4, Section B, (3)(f).
  - (15) A deck or patio that is located below the Regulatory Flood Protection Elevation shall be structurally independent from buildings or structures and their foundation systems, and shall be designed and constructed either to remain intact and in place during design flood conditions or to break apart into small pieces to minimize debris during flooding that is capable of causing structural damage to the building or structure or to adjacent buildings and structures.
  - (16) In coastal high hazard areas, development activities other than buildings and structures shall be permitted only if also authorized by the appropriate state or local authority; if located outside the footprint of, and not structurally attached to, buildings and structures; and if analyses prepared by qualified registered design professionals demonstrate no harmful diversion of floodwaters or wave runup and wave reflection that would increase damage to adjacent buildings and structures. Such other development activities include but are not limited to:
    - (a) Bulkheads, seawalls, retaining walls, revetments, and similar erosion control structures;
    - (b) Solid fences and privacy walls, and fences prone to trapping debris, unless designed and constructed to fail under flood conditions less than the design flood or otherwise function to avoid obstruction of floodwaters.
    - (c) Docks, piers, and similar structures.

**SECTION H. STANDARDS FOR COASTAL A ZONES (ZONE CAZ) LIMWA**

Structures in CAZs shall be designed and constructed to meet V Zone requirements, including requirements for breakaway walls. However, the NFIP regulations also require flood openings in walls surrounding enclosures below elevated buildings in CAZs (see Technical Bulletin 1, *Openings in Foundation Walls and Walls of Enclosures*). Breakaway walls used in CAZs must have flood openings that allow for the automatic entry and exit of floodwaters to minimize damage caused by hydrostatic loads. Openings also function during smaller storms or if anticipated wave loading does not occur with the base flood.

- (1) All new construction and substantial improvements shall be elevated so that the bottom of the lowest horizontal structural member of the lowest floor (excluding pilings or columns) is no lower than the regulatory flood protection elevation. Floodproofing shall not be utilized on any structures in Coastal A Zones to satisfy the regulatory flood protection elevation requirements.

- (2) All new construction and substantial improvements shall have the space below the bottom of the lowest horizontal structural member of the lowest floor either be free of obstruction or constructed with breakaway walls, open wood latticework or insect screening, provided they are not part of the structural support of the building and are designed so as to breakaway, under abnormally high tides or wave action without causing damage to the elevated portion of the building or supporting foundation system or otherwise jeopardizing the structural integrity of the building. The following design specifications shall be met:
  - (a) Material shall consist of open wood or plastic lattice having at least 40 percent of its area open, or
  - (b) Insect screening; or
  - (c) Breakaway walls shall meet the following design specifications:
    - (1) Breakaway walls shall have flood openings to automatically equalize hydrostatic flood forces on walls by allowing for the entry and exit of floodwaters. To meet this requirement, the openings must either be certified by a professional engineer or architect or meet or exceed the design criteria in Article 5, Section B(4)(d); and
    - (2) Design safe loading resistance shall be not less than 10 nor more than 20 pounds per square foot; or
    - (3) Breakaway walls that exceed a design safe loading resistance of 20 pounds per square foot (either by design or when so required by State or local codes) shall be certified by a registered professional engineer or architect that the breakaway wall will collapse from a water load less than that which would occur during the base flood event, and the elevated portion of the building and supporting foundation system shall not be subject to collapse, displacement, or other structural damage due to the effects of wind and water loads acting simultaneously on all building components (structural and non-structural). The water loading values used shall be those associated with the base flood. The wind loading values used shall be those required by the North Carolina State Building Code.
- (3) Concrete pads, including patios, decks, parking pads, walkways, driveways, etc. must meet the provisions of Article 5, Section G (5).
- (4) All new construction and substantial improvements shall meet the provisions of Article 5, Section G (3).
- (5) A registered professional engineer or architect shall certify that the design, specifications and plans for construction are in compliance with the provisions of Article 4, Section B and Article 5, Section G (3) and (4), on the current version of the North Carolina V-Zone Certification form or a locally developed V-Zone Certification form.
- (6) Recreational vehicles may be permitted in Coastal A Zones provided that they meet the Recreational Vehicle criteria of Article 5, Section B(6)(a).
- (7) Fill/Grading must meet the provisions of Article 5, Section G (11)
- (8) Decks and patios must meet the provisions of Article 5 Section G (15) and (16).
- (9) In coastal high hazard areas, development activities other than buildings and structures must meet the provisions of Article 5, Section G (17)

**SECTION I. STANDARDS FOR AREAS OF SHALLOW FLOODING (ZONE AO).**

Located within the Special Flood Hazard Areas established in Article 3, Section B, are areas designated as shallow flooding areas. These areas have special flood hazards associated with base flood depths of one (1) to three (3) feet where a clearly defined channel does not exist and where the path of flooding is unpredictable and indeterminate. In addition to Article 5, Sections A and B, all new construction and substantial improvements shall meet the following requirements:

- (1) The reference level shall be elevated at least as high as the depth number specified on the Flood Insurance Rate Map (FIRM), in feet, plus a freeboard of four (4) feet, above the highest adjacent grade; or at least four (4) feet above the highest adjacent grade if no depth number is specified.
- (2) Non-residential structures may, in lieu of elevation, be floodproofed to the same level as required in Article 5, Section I (1) so that the structure, together with attendant utility and sanitary facilities, below that level shall be watertight with walls substantially impermeable to the passage of water and with structural components having the capability of resisting hydrostatic and hydrodynamic loads and effects of buoyancy. Certification is required in accordance with Article 4, Section B (3) and Article 5, Section B (2).
- (3) Adequate drainage paths shall be provided around structures on slopes, to guide floodwaters around and away from proposed structures.

**SECTION J. STANDARDS FOR AREAS OF SHALLOW FLOODING (ZONE AH).**

Located within the Special Flood Hazard Areas established in Article 3, Section B, are areas designated as shallow flooding areas. These areas are subject to inundation by 1-percent-annual-chance shallow flooding (usually areas of ponding) where average depths are one (1) to three (3) feet. Base Flood Elevations are derived from detailed hydraulic analyses are shown in this zone. In addition to Article 5, Sections A and B, all new construction and substantial improvements shall meet the following requirements:

- (1) Adequate drainage paths shall be provided around structures on slopes, to guide floodwaters around and away from proposed structures.

**ARTICLE 6. LEGAL STATUS PROVISIONS.**

**SECTION A. EFFECT ON RIGHTS AND LIABILITIES UNDER THE EXISTING FLOOD DAMAGE PREVENTION ORDINANCE.**

This ordinance in part comes forward by re-enactment of some of the provisions of the Flood Damage Prevention Ordinance enacted March 4, 1985 as amended, and it is not the intention to repeal but rather to re-enact and continue to enforce without interruption of such existing provisions, so that all rights and liabilities that have accrued thereunder are reserved and may be enforced. The enactment of this ordinance shall not affect any action, suit or proceeding instituted or pending. All provisions of the Flood Damage Prevention Ordinance of Pamlico County enacted on March 4, 1985, as amended, which are not reenacted herein are repealed.

The date of the initial Flood Damage Prevention Ordinance for Pamlico County is March 4, 1985.

**SECTION B. EFFECT UPON OUTSTANDING FLOODPLAIN DEVELOPMENT PERMITS.**

Nothing herein contained shall require any change in the plans, construction, size, or designated use of any development or any part thereof for which a floodplain development permit has been granted by the Floodplain Administrator or his or her authorized agents before the time of passage of this ordinance; provided, however, that when construction is not begun under such outstanding permit within a period of six (6) months subsequent to the date of issuance of the outstanding permit, construction or use shall be in conformity with the provisions of this ordinance.

**SECTION C. SEVERABILITY.**

If any section, clause, sentence, or phrase of the Ordinance is held to be invalid or unconstitutional by any court of competent jurisdiction, then said holding shall in no way effect the validity of the remaining portions of this Ordinance.

**SECTION D. EFFECTIVE DATE.**

This ordinance shall become effective insert upon adoption or a specific date.

**SECTION E. ADOPTION CERTIFICATION.**

I hereby certify that this is a true and correct copy of the Flood Damage Prevention Ordinance as adopted by the governing body of Pamlico County, North Carolina, on the Day (number or text) day of Month, Year.

WITNESS my hand and the official seal of insert Name, Title, this the Day (number or text) day of Month, Year.

\_\_\_\_\_  
*(signature)*

**MACKENZIE DEAL**

Auburn, AL | ( ) | · @auburn.edu

---

February 28, 2020

Oriental City Hall  
507 Church Street  
P.O. Box 472  
Oriental, NC 28571

Dear Diane Miller,

I would like to express my enthusiasm and interest in pursuing further experience and knowledge in public administration within local government, specifically through an internship with the Town of Oriental. While I am concluding my first year as an MPA student at Auburn University, I am also an Active Duty Military Police Officer in the United States Army. Coupled with my military profession, the education I am currently pursuing emphasizes serving others, especially in the most difficult of circumstances and situations. I believe an opportunity in gaining hands-on experience in the field of local government administration will prepare me for a future career in city management and will enable me to continue serving the public.

With over 9 years as a U.S. Army Officer, I have extensive background and knowledge in leading and developing both individuals and large organizations towards higher standards and performance. By collaborating and conducting strategic planning with countless countries and external military organizations, I have acquired knowledge through practice on methodical and strategic planning processes, resulting in successful outcomes and results. While a Program Manager in Europe, I oversaw the safety and security of thousands of military and equipment movements across several countries and military communities. Of which required consistent and informative communication with our Host Nation Partners and Allies and other military units. Further, as a Senior Manager, I increased and maintained unit readiness to 95%, which is 5% above Army standards. Additionally, I have vast experience as the primary Senior Analyst for various military community events that drew thousands of additional personnel and other vendors. All of which, have greatly enforced and cultivated professional skills, such as collaboration, attentive customer service and detail-oriented planning. With background in Law Enforcement, Physical Security and Anti-Terrorism/Force Protection, I have worked to ensure that both ongoing daily and future operations are conducted in such a way that continues to protect and defend soldiers, their families and our military communities.

While the bulk of my professional knowledge and experience is derived from military service, my recent academic pursuits have contributed to my interests in local government. Specifically, grasping how and when to apply administrative fundamentals against enduring and growing concerns of a community. Only by understanding and learning through these 'behind the scene' activities can a leader fully appreciate how to effectively impact and benefit the community that they serve. Practical education and experience are valuable to understanding and learning the tasks, methods and procedures required of effective leadership, regardless of its setting. While both my professional experience and education have fostered my keen interest in local government, I feel an opportunity to learn and gain this hand-on knowledge from the Town of Oriental, will ultimately contribute to my success as a student and future public administrator.

Thank you for taking the time to review my enclosed resume and consideration for an internship with the Town of Oriental in the Summer of 2020. If I can provide further information, please contact me at ( ) · @auburn.edu.

Very Respectfully,

Mackenzie Deal

## MACKENZIE DEAL

Auburn, AL | ( ) | @auburn.edu

---

### SENIOR MANAGEMENT | PROGRAM MANAGEMENT | STRATEGIC PLANNING

Senior Manager and Active Duty Service Member with a Department of Defense Secret Security Clearance, offering 9+ years of experience in leading and developing up to 237 personnel in dynamic, fast-paced environments. Possess a comprehensive background in Leadership and Senior Management, Program and Project Management, Strategic Planning, Operations, Training Development, Program Improvement and Complex Problem Solving. Experience is derived from conducting domestic and global operations in Afghanistan and Europe. Developed risk management upon multiple lines to protect assets, maintain equipment accountability and budgets valued at over \$45,000,000 while meeting expectations of senior leadership and subordinates. Possesses extensive knowledge in Change Management, Report Creation and Presentation, and Policy Development. Current Graduate Student of Public Administration at Auburn University. Career supported by a Master of Arts in Organizational Leadership and a Bachelor of Arts in Music, coupled with vast knowledge and leadership experience gained from military service. Available for internship in May 2020.

- Complex Problem Solving
- Functional Leadership
- Policy Implementation
- Strategic Planning
- Process Improvement
- Safety Implementation
- Change Management
- Senior Leadership
- DoD Secret Clearance

### PROFESSIONAL EXPERIENCE

**UNITED STATES ARMY** | *Various Locations*

**2011 – Present**

#### **Senior Analyst | Project Manager** - *16th Sustainment Brigade, Baumholder, Germany*

- Developed and oversaw the implementation of organization and unit Physical Security and Anti-Terrorism/Force Protection response and security plans; integrated 6 separate installation defense plans into a single comprehensive protection procedure.
- Designed and resourced training models for soldiers and neighboring units for increased organizational and unit security operations; recognized by Chief Executive Officer for expertly addressing and solving unit's top priority.
- Planned, resourced and executed effective professional junior leader development programs across five units and three military communities; dramatically increased proficiency ratings in unit level tactics and techniques.
- Communicated lessons learned from all exercises, deployments and training operations to all subordinate units; ensured open communication and expedited success in all aspects throughout the organization.

#### **Senior Manager | Executive Administrator** - *709th Military Police Battalion, Kaiserslautern, Germany*

- Oversaw the readiness, training, morale, welfare and discipline of up to 237 personnel and their families; planned and managed unit operations, logistics, maintenance, administration and training operations; ensured long-term success over short-term gain.
- Led the planning and execution for the deployment of 237 personnel to over 7 field training and 15 marksmanship exercises across multiple European countries; instrumental in the certification and readiness across all facets of the organization.
- Developed and executed methodical plans to exponentially increase unit proficiency and readiness ratings; maintained a 95% unit readiness rate, which is 5% above Army standards.
- Managed and oversaw unit equipment valued at over \$45,000,000; enforced accountability and operability of all assets during daily operations and training exercises; developed and fostered professional leadership development programs within the organization.

**Branch Chief | Program Manager - 21st Theater Sustainment Command, Kaiserslautern, Germany**

- Oversaw over 3,700 military, soldier and property movements for daily, future, and multi-national operations and exercises; managed the Anti-Terrorism/Force Protection programs across 5 geographically separated military communities and 7 European countries.
- Primary advisor to the Army Europe Sustainment Commander, a 2-Star General, on Physical Security, Anti-Terrorism/Force Protection and Law Enforcement operations across Europe; lauded for the development and delivery of relevant briefings, information and courses of action for operations in Europe.
- Interfaced with external military organizations, NATO, Host Nation Partners/Allies, various government agencies and law enforcement departments to coordinate unencumbered, joint operations across Europe.
- Co-authored updated standard operating procedures and physical security guidelines for Regionally Aligned Forces deploying and operating in Europe.

**EDUCATION**

**Master of Public Administration** | Political Science | Auburn University |  
2021 Expected Graduation Date

**Master of Arts** | Organizational Leadership | Brandman University | 2014 - 2015

**Bachelor of Arts** | Music | Tarleton State University | 2006 – 2010

**SPECIALIZED TRAINING**

Advanced Level Officer Leadership and Management  
Entry Level Officer Leadership and Management  
Conventional Physical Security and Criminal Prevention  
Basic Antiterrorism Officer Course  
Non-Lethal Weapons Instructor

**AWARDS | ACCOLADES**

- Awarded the Bronze Star Medal for exemplary service while deployed to Afghanistan. Successfully led over 30 Soldiers while conducting over 40 joint patrols designed to improve the safety and security for both Coalition Forces and the Afghan people. Successfully mentored and trained the Afghan Police to increase the security of the district and decrease weapons and drug smuggling from the battlefield.
- Earned the Army Meritorious Service Medal for the extensive leadership, management and training of up to 237 soldiers, geographically spread across two European countries and five military communities. Created and implemented an installation Anti-Terrorism and Force Protection plan to ensure the security and safety of property, soldiers and their family members.
- Received the Army Commendation Medal for the oversight and management of the Department of Emergency Services operations section. Revitalized and restructured systems to manage and allocate law enforcement and security resources for both daily and future operations in the community. Served as the primary Senior Analyst of over 6 organization events, allocating seamless security resources and coverage of over 3,000 soldiers and families.

**TECHNICAL COMPETENCIES**

**Software:** Microsoft Office Suite (Word, Excel, PowerPoint, Outlook) | SharePoint

MPA PROGRAM

DEPARTMENT OF  
POLITICAL SCIENCE



AUBURN UNIVERSITY

COLLEGE OF LIBERAL ARTS

## PUBLIC SERVICE INTERNSHIP FORM

(Revised for Fall 2019)

### PURPOSE

The public service internship is required of all pre-service students in the MPA program. Its purpose is to provide the student with a realistic exposure to an organizational-bureaucratic environment. This experience should develop the student's awareness of the internal dynamics of an organization, of the values of public employees, and of their attitudes toward both their clientele and their administrative and political superiors. It should give the student an opportunity to become aware of both professional obligations and obligations to the public. Students must complete their internship in a U.S.-based organization, or, if outside the U.S., the organization must have a presence in the U.S.

### RESPONSIBILITIES

Administration of the internship is a joint effort of a supervisor at the organization where the student interns and a member of the Auburn MPA faculty. The agency supervisor is expected to monitor the work of the student, ensuring that the experience provides a meaningful introduction to the public service for a future administrator, and to evaluate the intern. The faculty supervisor will monitor the internship through regular written reports from the student. The faculty member will supervise and evaluate written assignments in which the student applies concepts from MPA coursework and other assigned readings to practical questions, issues, and problems that the student observes during the internship. The student will receive academic credit for the internship and the faculty supervisor will assign a grade based upon the student's reports, writing assignments, and the supervisor's evaluation.

### DESCRIPTION OF PLANNED INTERNSHIP

INTERN: Mackenzie Deal BANNER #: \_\_\_\_\_

E-MAIL: \_\_\_\_\_ PHONE: \_\_\_\_\_

AGENCY: Town of Oriental SUPERVISOR: Diane Miller

E-MAIL: manager@townoforiental.com PHONE: (252) 671-2821

ADDRESS: 507 Church Street, P.O. Box 472, Oriental, NC 28571

MPA FACULTY: Dr. Jonathan Fisk

E-MAIL: jfisk@auburn.edu PHONE: (334) 844-9644

TERM OF INTERNSHIP (DATES): \_\_\_\_\_

Will the internship be paid? (Circle ONE): YES or NO IF YES, LIST RATE OF PAY: \_\_\_\_\_

Will the supervisor provide adequate supervision and assign the intern duties that are career-related? (Circle ONE): YES or NO

Will the supervisor make available to the intern equipment and space, etc. necessary to perform assigned duties? (Circle ONE): YES or NO

Will the supervisor provide the intern with a safe and harassment free internship? (Circle ONE): YES or NO

AGENCY SUPERVISOR'S INITIALS: \_\_\_\_\_

### AGREEMENT

The undersigned parties agree to conduct an internship as outlined above. In addition, the agency representative attests that the agency has a policy of non-discrimination on the basis of race, color, creed, sex, national origin, or handicap.

Mackenzie Deal

INTERN

\_\_\_\_\_  
AGENCY SUPERVISOR

\_\_\_\_\_  
MPA FACULTY





TOWN OF ORIENTAL  
PO Office Box 472  
Oriental, North Carolina 28571  
(252) 249-0555 ~ Fax (252) 249-0208  
www.townoforiental.com  
manager@townoforiental.com

February 13, 2020

Becky Dzingeleski  
Senior Accounting & Financial Management Advisor  
State and Local Government Finance Division  
NC Treasurer's Office

Dear Ms. Dzingeleski,

After consultation with our Auditor, it appears that our books and bank balances were compliant, but the audited statements show a loss due to several short term issues.


The Town of Oriental is a coastal town located on the coast of North Carolina. During the fiscal year ending June 30, 2019, the town and the surrounding areas suffered from the effects of Hurricane Dorian. The Town had also undergone another hurricane the year before. Most of the residents and business properties and business establishments were not occupied and/or closed until major repairs were made. Due to the beforementioned, the town's revenue and collection declined and suffer greatly. Businesses, homes, vacation rentals were closed for extended periods for repair, raising, renovations, so usage was not as normal, even though costs dipped slightly. The Town plans to monitor and make additional efforts to ensure that enough cash flow is maintained to meet their obligations.


In addition, several large capital expenditures on the system increased depreciation for 2018-2019, which would affect the audited statement, but not necessarily the bottom line as the Water Fund was compliant and solvent on June 30, 2019.


After reviewing the historical data presented, the Town plans to review their rate structure to determine their rates are suitable to meet their cash flow requirements and maintain sufficient operating levels for the services that they provide.

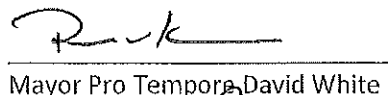
If additional information is needed from us, please let the Manager know and we will forward whatever is requested.


Thank you.  
Sincerely,

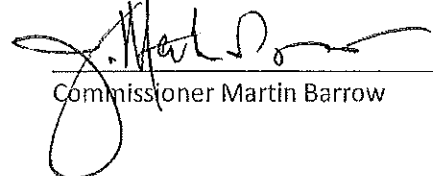
  
\_\_\_\_\_  
Mayor Sally T. Belangia

  
\_\_\_\_\_  
Commissioner Charlie Overcash

  
\_\_\_\_\_  
Commissioner L. Dianne Simmons

  
\_\_\_\_\_  
Mayor Pro Tempore David White

  
\_\_\_\_\_  
Commissioner Allen Price

  
\_\_\_\_\_  
Commissioner Martin Barrow