# DESIGN PUBLIC MEETING MAP
TIP PROJECT: B-5995
PROJECT NO. 48190.1.1

## PAMLICO COUNTY

REPLACE BRIDGE 680057 OVER DAWSON CREEK

SHEET 1 OF 1

**LEGEND**

- BUILDINGS
- EXISTING RIGHT OF WAY
- EXISTING EASEMENTS (DRAINAGE, CONSTRUCTION, AND UTILITY)
- EXISTING ROADWAY
- EXISTING ROADWAY TO BE RESURFACED
- PROPOSED ROADWAY
- PROPOSED STRUCTURES, SIDEWALK, CURB AND GUTTER
- LAKES, RIVER, STREAMS AND PONDS
- PROPERTY LINES
- WETLAND LIMITS BOUNDARY
- STREAM BUFFER ZONE

PRELIMINARY PLANS
DO NOT USE FOR CONSTRUCTION

**DESIGN DATA**

Functional Class. = MINOR COLLECTOR
Design Speed = 35 MPH
Max Superelev. = 0.04

1" = 50' (ENGLISH)

INCOMPLETE PLANS
DO NOT USE FOR R/W ACQUISITION

DATE OF AERIAL IMAGERY
JANUARY 2011

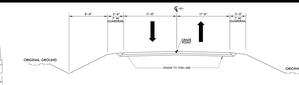


**UTILITY INFORMATION**

THE PROVIDED GREATER VISUAL CLARITY EXISTING AND PROPOSED STRUCTURES AND NOT SHOWING THE THREE MAPS ON ONE SHEET IS DESIRED FOR UTILITY INFORMATION PURPOSES. THE THREE MAPS ARE ALL ORIENTED IN THE SAME MANNER AND THE SCALE OF EACH MAP IS ALIGNED. THE GREATER VISUAL CLARITY, HOWEVER, HAS BEEN SACRIFICED ON THESE MAPS, DUE TO THE ADDITIONAL DETAIL DISPLAYED.

**RIGHT OF WAY NOTE**

THERE ARE NO PLANS TO CHANGE EXISTING STREET RIGHT OF WAY WITHIN THE PROJECT LIMITS.

**DRIVEWAY NOTE**

DRIVEWAYS WILL BE PROVIDED TO ALL PROPERTIES WITH ACCESS TO EXISTING STREETS. DRIVEWAYS WILL BE PAVED FOR 30' OF SR 1302 (JANIERO ROAD).

PRELIMINARY PLANS
DO NOT USE FOR CONSTRUCTION

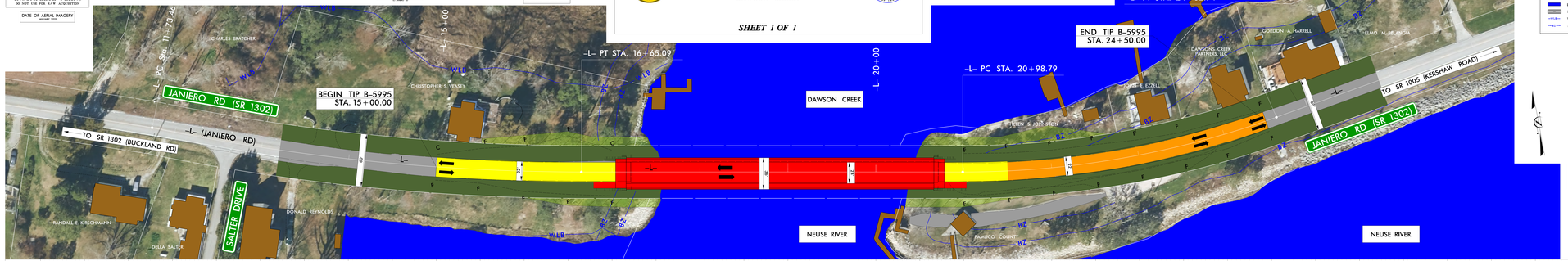


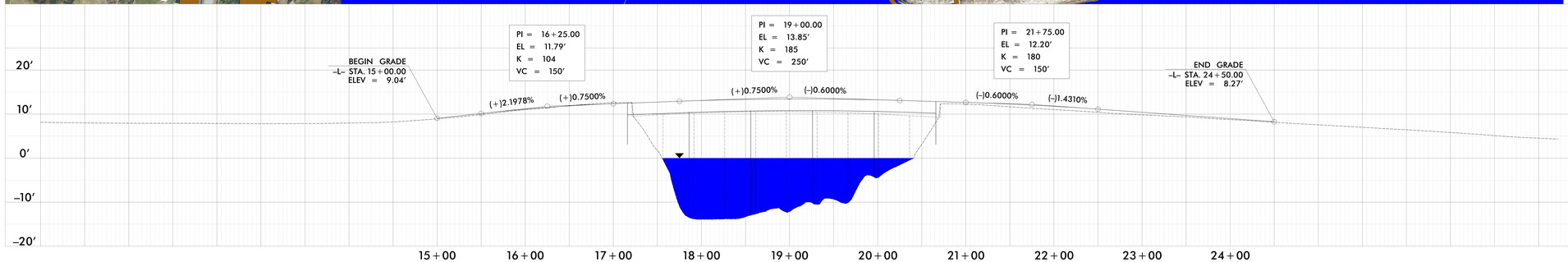



DESIGN PUBLIC MEETING MAP
TIP PROJECT: B-5995
PROJECT NO. 48190.1.1
PAMLICO COUNTY
REPLACE BRIDGE 680057 OVER DAWSON CREEK
SHEET 1 OF 1



LEGEND
BUILDINGS
EXISTING RIGHT OF WAY
EXISTING EASEMENTS (DRAINAGE, CONSTRUCTION, AND UTILITY)
EXISTING ROADWAY
EXISTING ROADWAY TO BE RESURFACED
PROPOSED ROADWAY
PROPOSED STRUCTURES, SIDEWALK, CURB AND GUTTER
LAKES, RIVER, STREAMS AND PONDS
PROPERTY LINES
WETLAND LIMITS BOUNDARY
STREAM BUFFER ZONE
INCOMPLETE PLANS
DO NOT USE FOR R/W ACQUISITION
PRELIMINARY PLANS
DO NOT USE FOR CONSTRUCTION
DESIGN DATA
Functional Class. = MINOR COLLECTOR
Design Speed = 35 MPH
Max Superelev. = 0.04
1" = 50' (ENGLISH)
UTILITY INFORMATION
RIGHT OF WAY NOTE
DRIVEWAY NOTE
DATE OF AERIAL IMAGERY
JANUARY 2011



DESIGN PUBLIC MEETING MAP
TIP PROJECT: B-5995
PROJECT NO. 48190.1.1
PAMLICO COUNTY
REPLACE BRIDGE 680057 OVER DAWSON CREEK
SHEET 1 OF 1