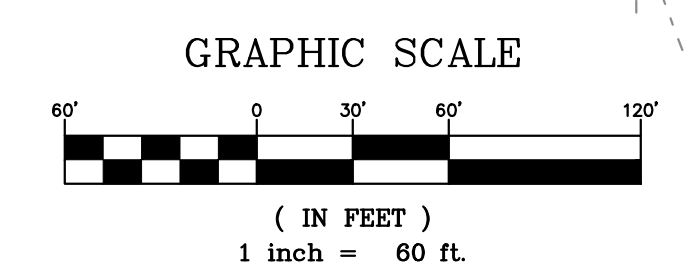

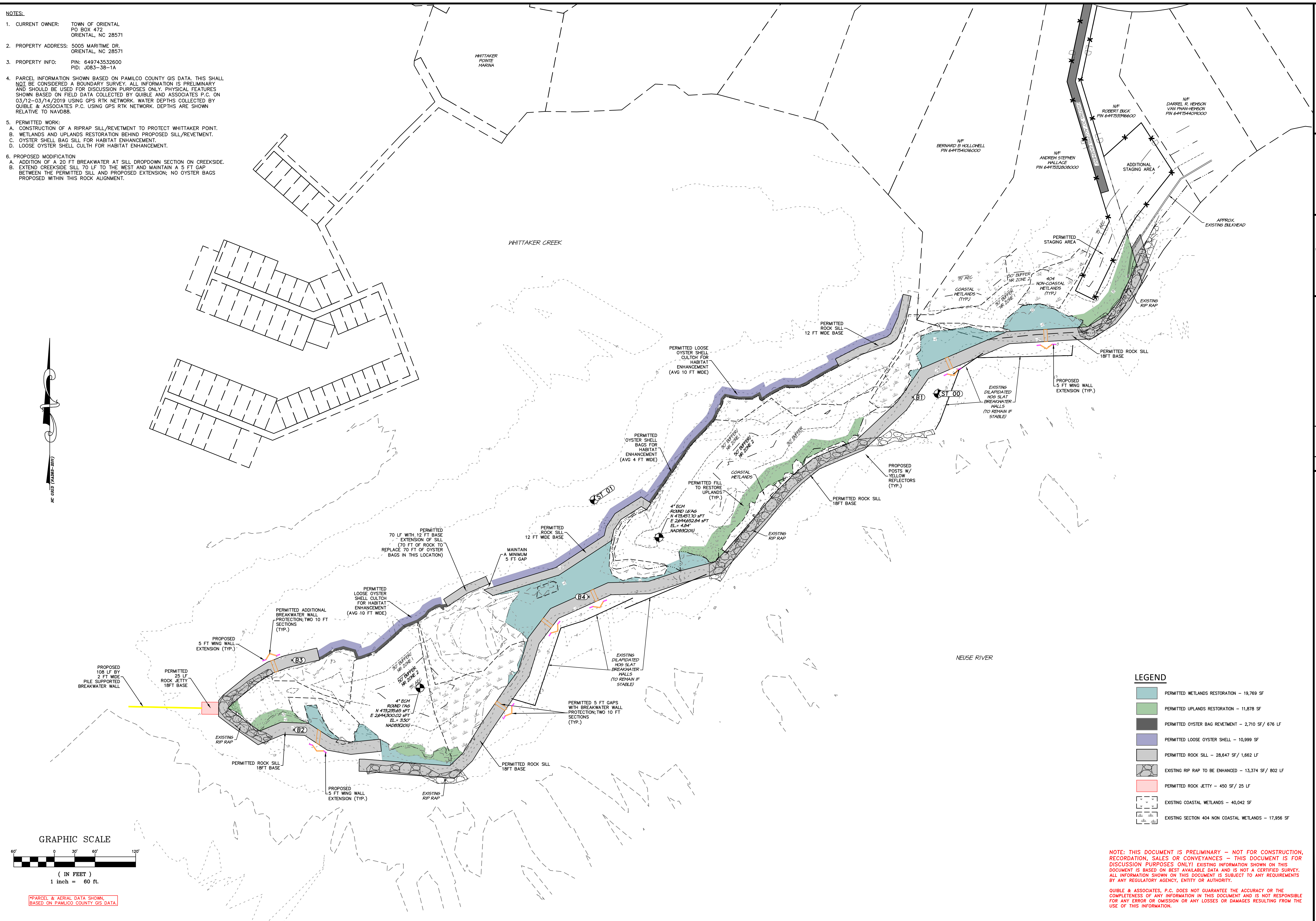


**NOTES:**

- CURRENT OWNER: TOWN OF ORIENTAL  
PO BOX 472  
ORIENTAL, NC 28571
- PROPERTY ADDRESS: 5005 MARITIME DR.  
ORIENTAL, NC 28571
- PROPERTY INFO: PIN: 64974352600  
PID: J083-38-1A
- PARCEL INFORMATION SHOWN BASED ON PAMLCO COUNTY GIS DATA. THIS SHALL NOT BE CONSIDERED A BOUNDARY SURVEY. ALL INFORMATION IS PRELIMINARY AND SHOULD BE USED FOR DISCUSSION PURPOSES ONLY. PHYSICAL FEATURES SHOWN BASED ON FIELD DATA COLLECTED BY QUILBE AND ASSOCIATES P.C. ON 03/12-03/14/2019 USING GPS RTK NETWORK. WATER DEPTHS COLLECTED BY QUILBE & ASSOCIATES P.C. USING GPS RTK NETWORK. DEPTHS ARE SHOWN RELATIVE TO NAVD83.
- PERMITTED WORK:
  - CONSTRUCTION OF A RIPRAP SILL/REVIEMENT TO PROTECT WHITTAKER POINT.
  - WETLANDS AND UPLANDS RESTORATION BEHIND PROPOSED SILL/REVIEMENT.
  - OYSTER SHELL BAG SILL FOR HABITAT ENHANCEMENT.
  - LOOSE OYSTER SHELL CULTH FOR HABITAT ENHANCEMENT.
- PROPOSED MODIFICATION
  - ADDITION OF A 20 FT BREAKWATER AT SILL DROPDOWN SECTION ON CREEKSIDE.
  - EXTEND CREEKSIDE SILL 70 LF TO THE WEST AND MAINTAIN A 5 FT GAP BETWEEN THE PERMITTED SILL AND PROPOSED EXTENSION; NO OYSTER BAGS PROPOSED WITHIN THIS ROCK ALIGNMENT.



PARCEL & AERIAL DATA SHOWN BASED ON PAMLCO COUNTY GIS DATA.

NC License# C-0208  
SINCE 1959  
**Quilbe & Associates, P.C.**  
ENGINEERING, SURVEYING & MAPPING  
ENVIRONMENTAL SCIENCES & SURVEYING  
8448 CAROLINA HWY. SUITE B  
90 CHURCH STREET, SUITE B  
ORIENTAL, NC 28571  
Phone: (252) 941-1422  
Fax: (252) 941-1422  
www.quilbe.com

**THIS MAP IS NOT A CERTIFIED SURVEY AND HAS NOT BEEN REVIEWED BY A LOCAL GOVERNMENT AGENCY FOR COMPLIANCE WITH ANY APPLICABLE LAND DEVELOPMENT REGULATIONS.**

CERTIFICATION  
COPYRIGHT © 2019  
QUILBE & ASSOCIATES, P.C.  
THIS DOCUMENT IS THE PROPERTY OF QUILBE & ASSOCIATES, P.C. ANY ALTERATION OR REPRODUCTION IS PROHIBITED.  
IF THIS DOCUMENT IS NOT SIGNED PROFESSIONALLY BY THIS DOCUMENT, IT SHALL BE CONSIDERED PRELIMINARY. IT SHALL NOT BE USED FOR ANY PURPOSES OTHER THAN THE ONE SPECIFIED. OTHERWISE NOTED.

NO.	DATE	REVISIONS

**MAJOR MODIFICATION PLAN**  
**WHITTAKER POINT**  
**SHORELINE STABILIZATION AND RESTORATION**  
TOWN OF ORIENTAL  
PAMLCO COUNTY  
NORTH CAROLINA

COMMISSION NO.	P18123
DESIGNED BY	JTM
DRAWN BY	JTM/OTH
CHECKED BY	BDR
ISSUE DATE	10/09/20

SHEET NO.  
**1**  
OF 1 SHEETS

**LEGEND**

[Light Blue Box]	PERMITTED WETLANDS RESTORATION - 19,769 SF
[Light Green Box]	PERMITTED UPLANDS RESTORATION - 11,878 SF
[Dark Green Box]	PERMITTED OYSTER BAG REVIEMENT - 2,710 SF/ 676 LF
[Purple Box]	PERMITTED LOOSE OYSTER SHELL - 10,999 SF
[Grey Box]	PERMITTED ROCK SILL - 28,647 SF/ 1,662 LF
[Dark Grey Box]	EXISTING RIP RAP TO BE ENHANCED - 13,374 SF/ 802 LF
[Red Box]	PERMITTED ROCK JETTY - 450 SF/ 25 LF
[White Box]	EXISTING COASTAL WETLANDS - 40,042 SF
[Light Blue Box]	EXISTING SECTION 404 NON COASTAL WETLANDS - 17,956 SF

**NOTE: THIS DOCUMENT IS PRELIMINARY - NOT FOR CONSTRUCTION, RECORDATION, SALES OR CONVEYANCES - THIS DOCUMENT IS FOR DISCUSSION PURPOSES ONLY! EXISTING INFORMATION SHOWN ON THIS DOCUMENT IS BASED ON BEST AVAILABLE DATA AND IS NOT A CERTIFIED SURVEY. ALL INFORMATION SHOWN ON THIS DOCUMENT IS SUBJECT TO ANY REQUIREMENTS BY ANY REGULATORY AGENCY, ENTITY OR AUTHORITY.**  
QUILBE & ASSOCIATES, P.C. DOES NOT GUARANTEE THE ACCURACY OR THE COMPLETENESS OF ANY INFORMATION IN THIS DOCUMENT AND IS NOT RESPONSIBLE FOR ANY ERROR OR OMISSION OR ANY LOSSES OR DAMAGES RESULTING FROM THE USE OF THIS INFORMATION.